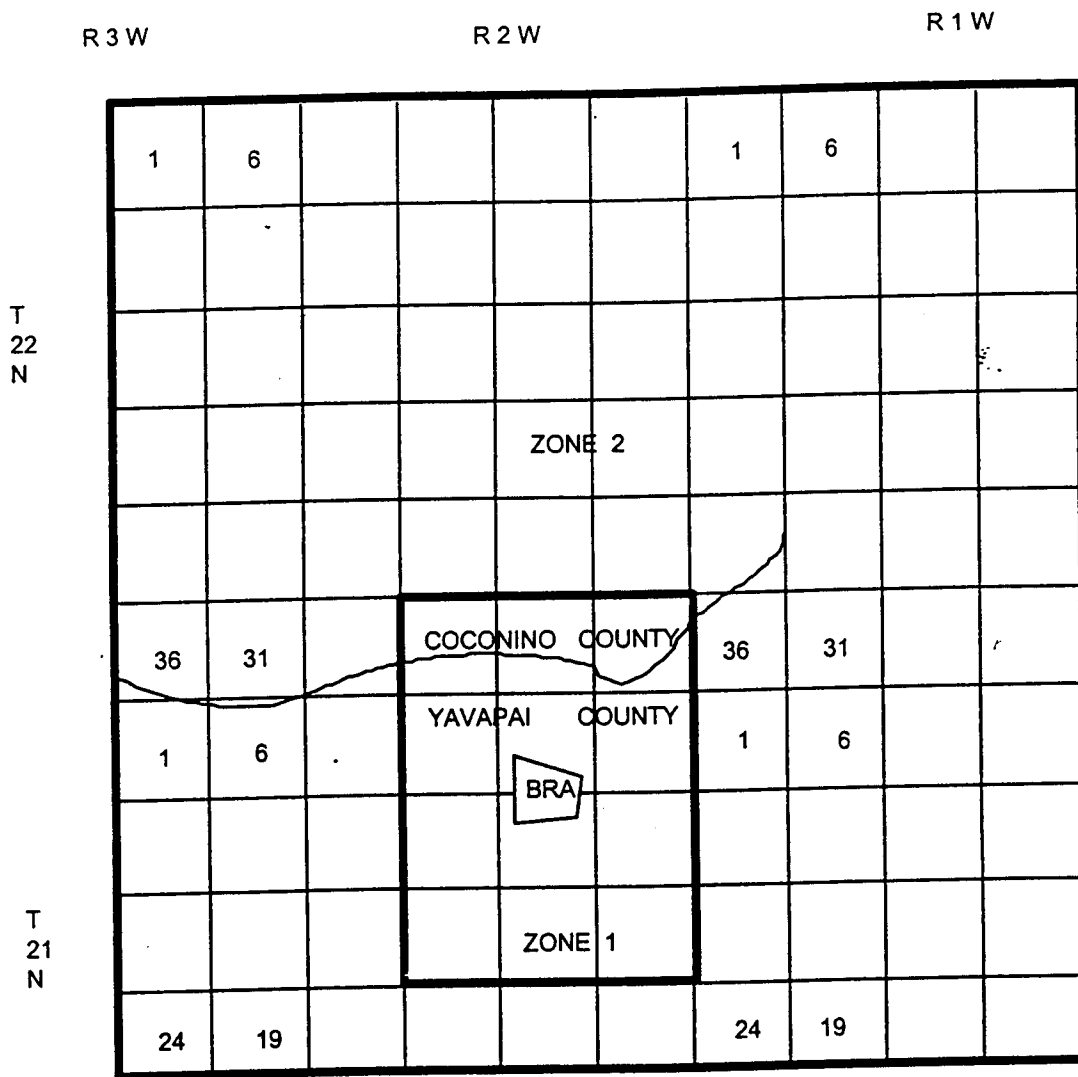


QWEST CORPORATION

ORIGINAL

ASHFORK, ARIZONA  
EXCHANGE AREA  
Seventh Revised Sheet  
Supersedes Sixth Revised Sheet



APPROVED FOR FILING  
DECISION #: 62672

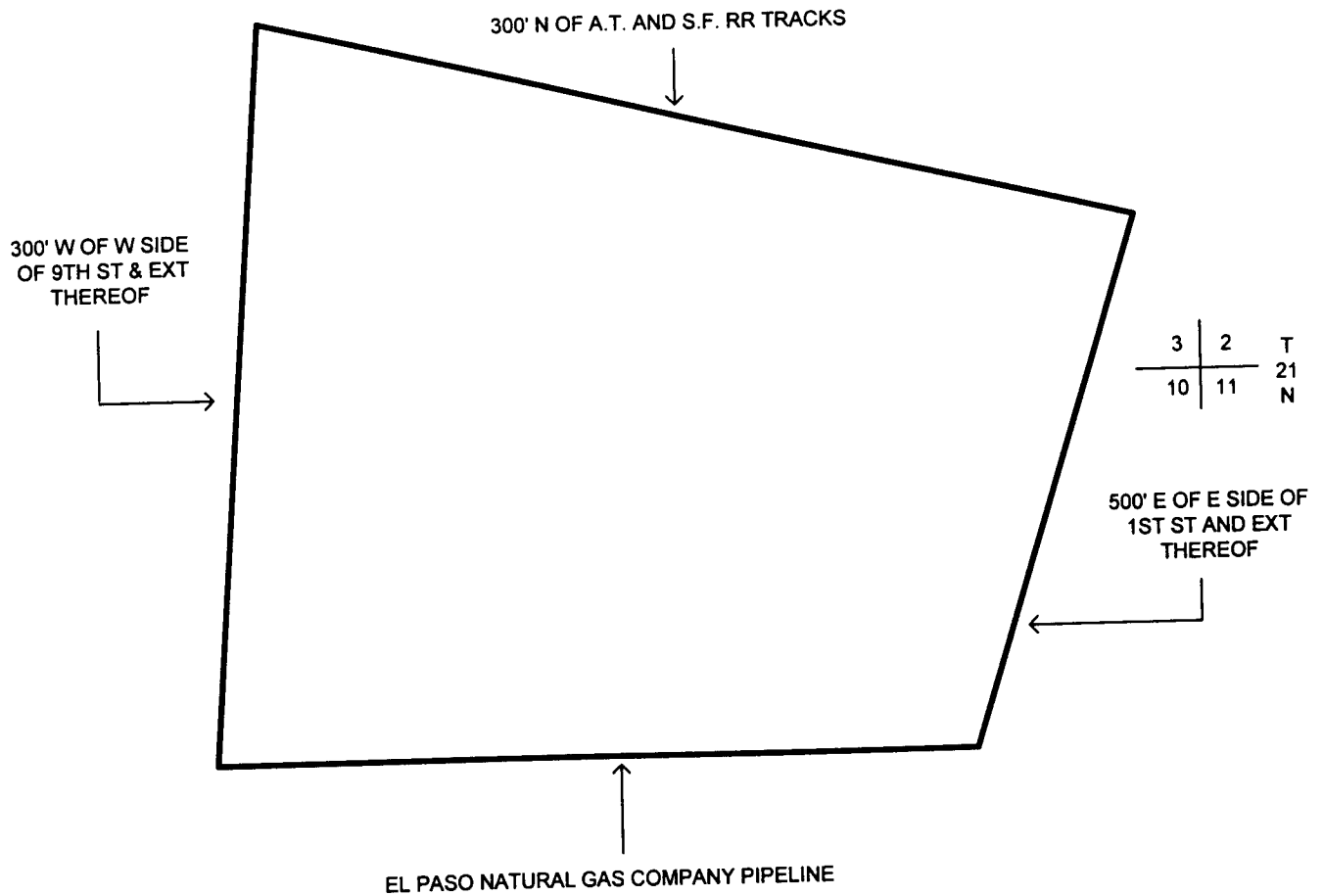
ISSUED: July 30, 2001

BY TERESA WAHLERT, ARIZONA VICE PRESIDENT  
3033 NORTH THIRD STREET, PHOENIX, ARIZONA

EFFECTIVE: August 29, 2001

**QWEST CORPORATION**

**ASH FORK, ARIZONA  
EXCHANGE AREA  
ASH FORK BASE RATE AREA  
Fourth Revised Sheet  
Supersedes Third Revised Sheet**

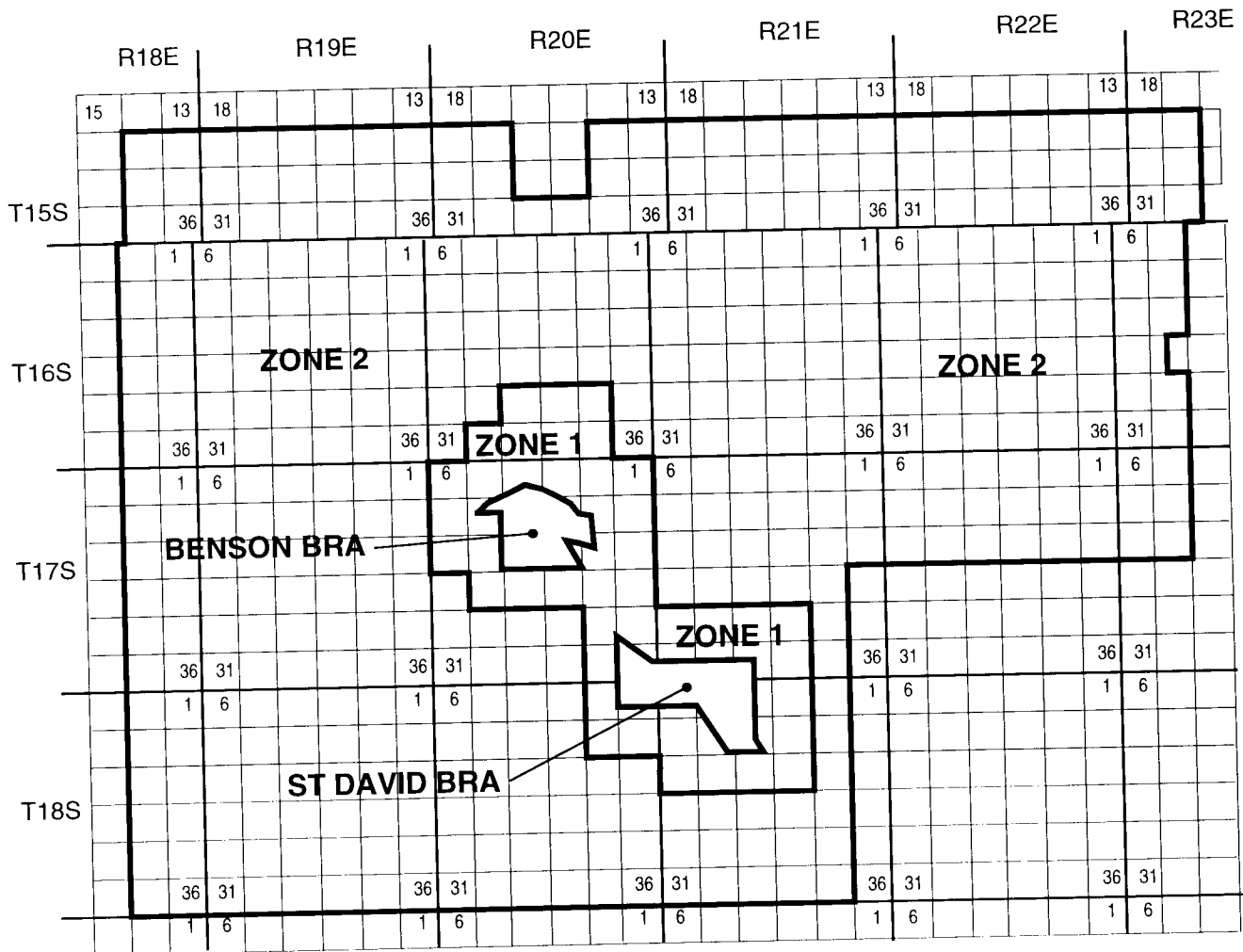


ISSUED: July 30, 2001  
Revised 7-2003

EFFECTIVE: August 29, 2001

# QWEST CORPORATION

BENSON, ARIZONA  
EXCHANGE AREA  
Eleventh Revised Sheet  
Supersedes Tenth Revised Sheet



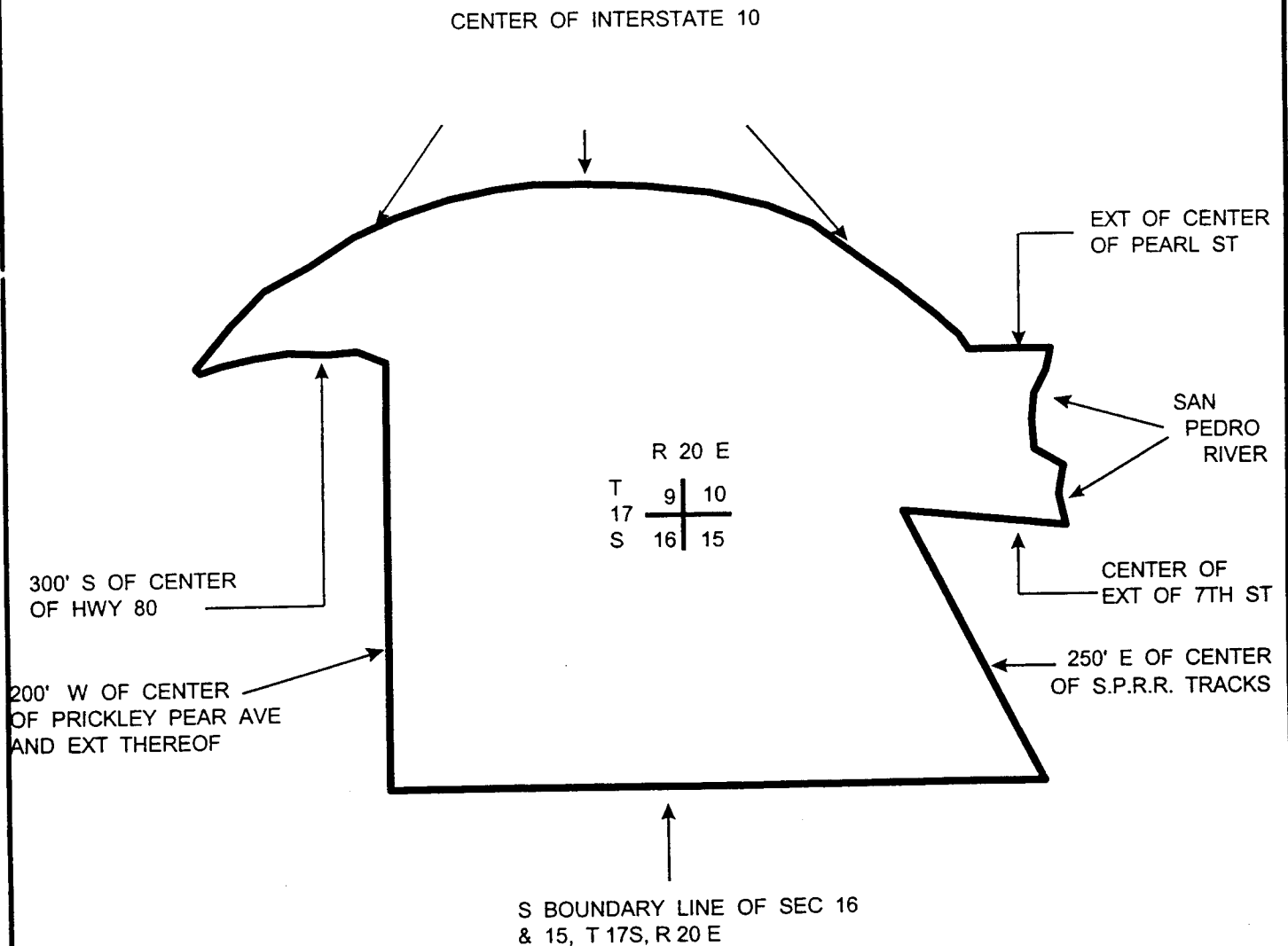
ISSUED: July 30, 2001  
Revised 12-2001

BY TERESA WAHLERT, ARIZONA VICE PRESIDENT  
3033 NORTH THIRD STREET, PHOENIX, ARIZONA

EFFECTIVE: August 29, 2001

QWEST CORPORATION ORIGINAL

BENSON, ARIZONA  
EXCHANGE AREA  
BENSON BASE RATE AREA  
Fifth Revised Sheet  
Supersedes Fourth Revised Sheet



APPROVED FOR FILING

DECISION #: 162672

ISSUED: July 30, 2001

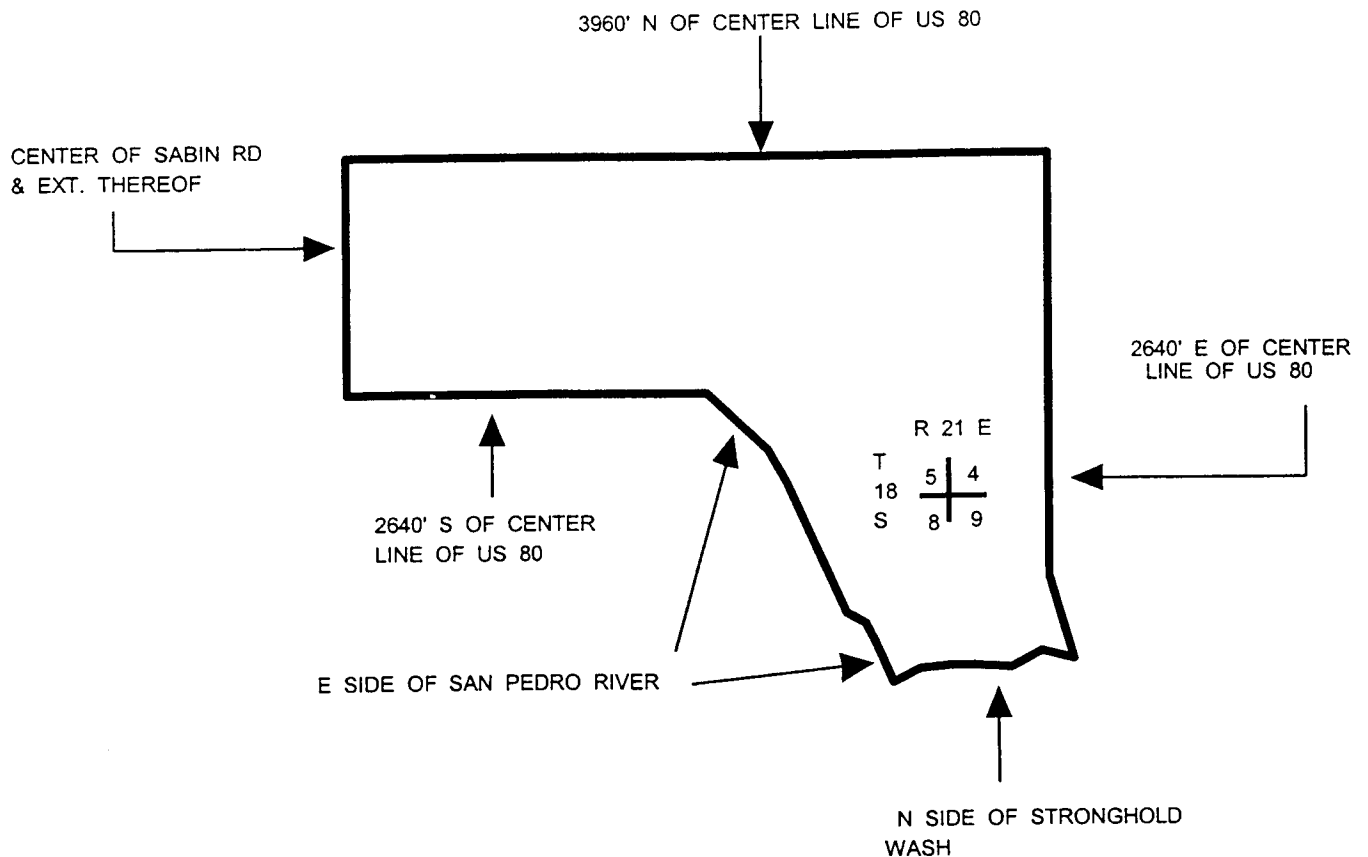
BY TERESA WAHLERT, ARIZONA VICE PRESIDENT  
3033 NORTH THIRD STREET, PHOENIX, ARIZONA

EFFECTIVE: August 29, 2001

QWEST CORPORATION

ORIGINAL

BENSON, ARIZONA  
EXCHANGE AREA  
ST. DAVID BASE RATE AREA  
Third Revised Sheet  
Supersedes Second Revised Sheet



APPROVED FOR FILING  
DECISION #: *621672*

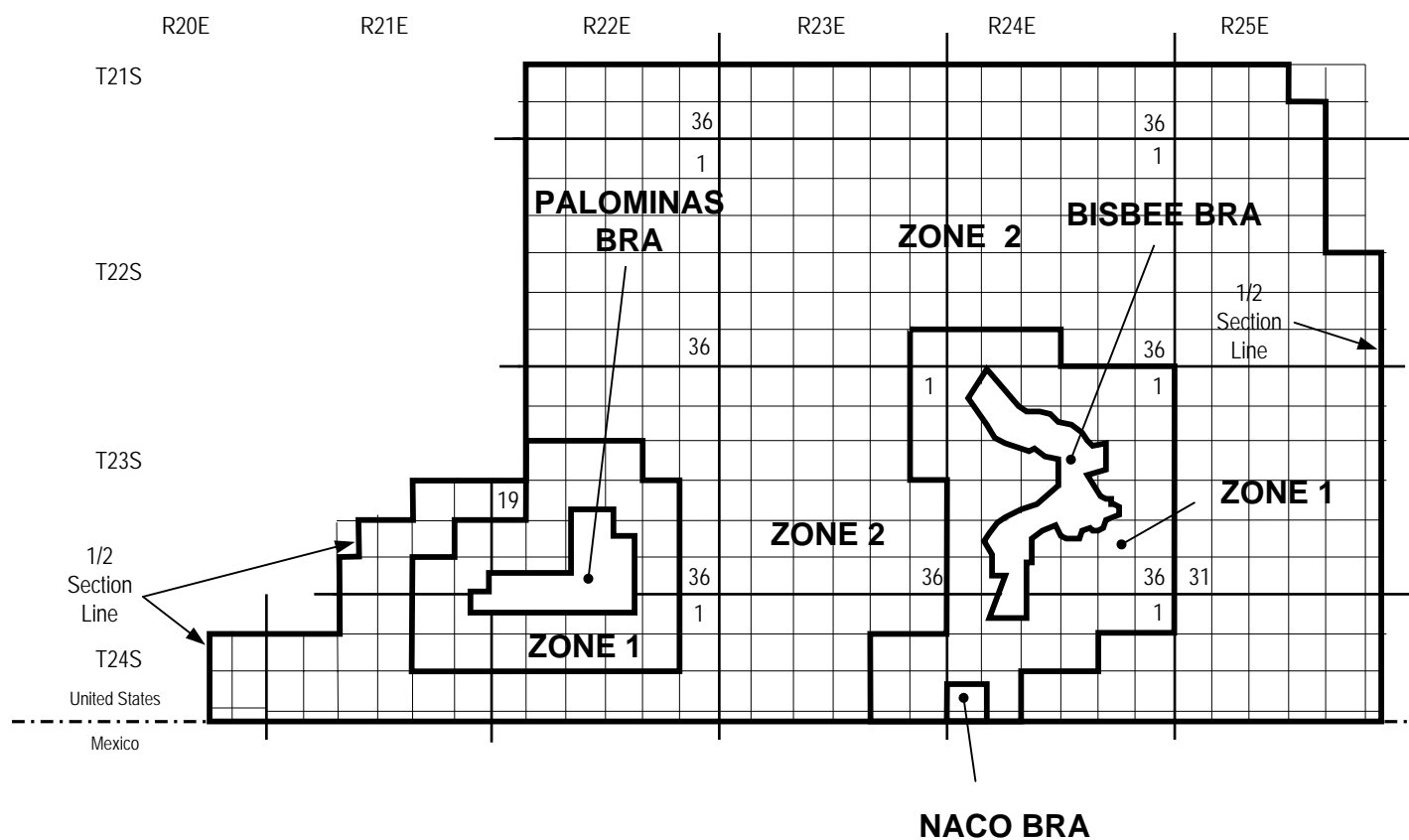
ISSUED: July 30, 2001

BY TERESA WAHLERT, ARIZONA VICE PRESIDENT  
3033 NORTH THIRD STREET, PHOENIX, ARIZONA

EFFECTIVE: August 29, 2001

# QWEST CORPORATION

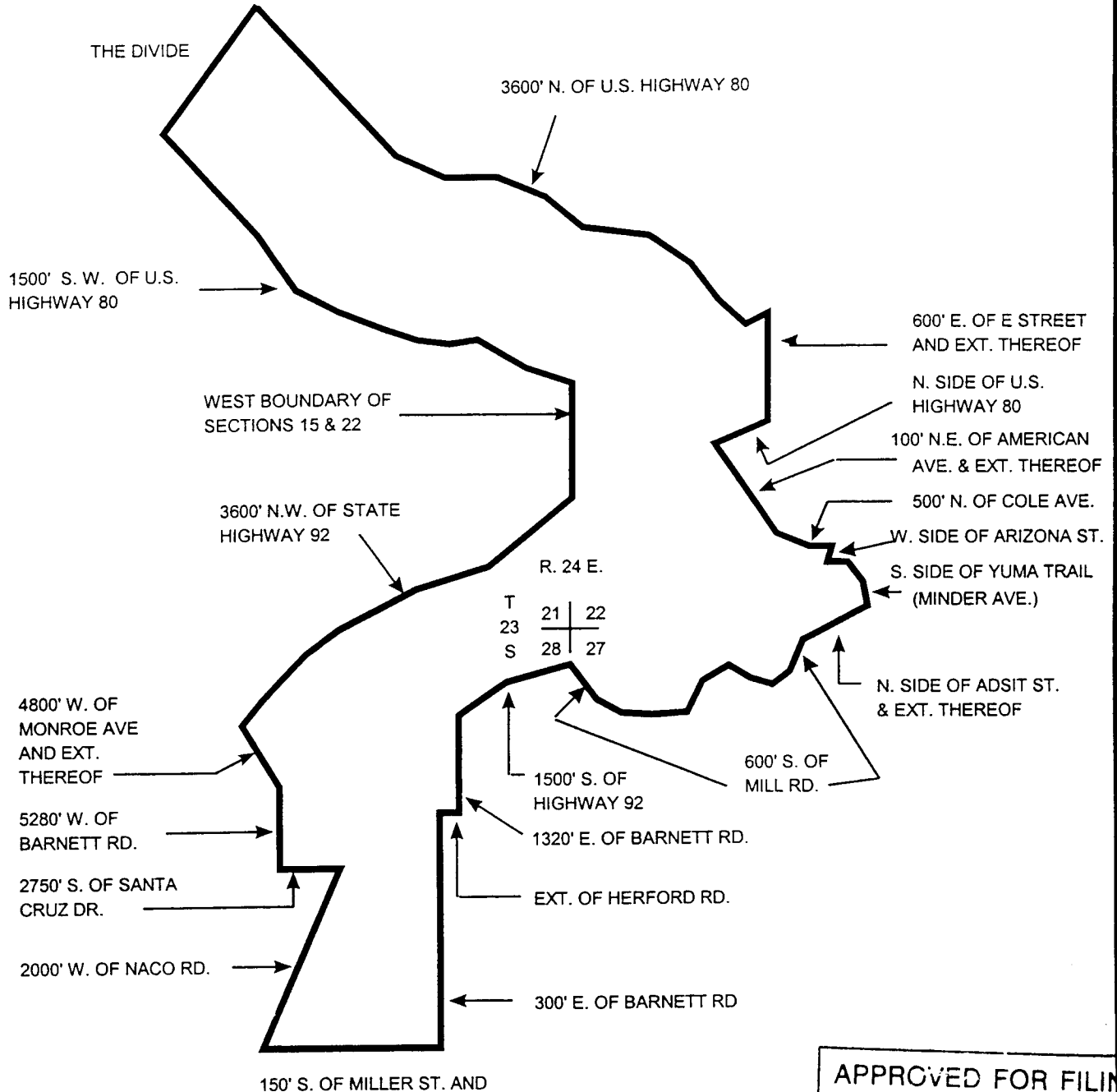
BISBEE, ARIZONA  
EXCHANGE AREA  
Fifteenth Revised Sheet  
Supersedes Fourteenth Revised Sheet



QWEST CORPORATION

ORIGINAL

BISBEE, ARIZONA  
EXCHANGE AREA  
BISBEE BASE RATE AREA  
Fifth Revised Sheet  
Supersedes Fourth Revised Sheet



APPROVED FOR FILING

DECISION #: 622672


ISSUED: July 30, 2001

BY TERESA WAHLERT, ARIZONA VICE PRESIDENT  
3033 NORTH THIRD STREET, PHOENIX, ARIZONA

EFFECTIVE: August 29, 2001

QWEST CORPORATION

BISBEE, ARIZONA  
EXCHANGE AREA  
NACO BASE RATE AREA  
Fourth Revised Sheet  
Supersedes Third Revised Sheet



ISSUED: July 30, 2001  
Revised 7-2003

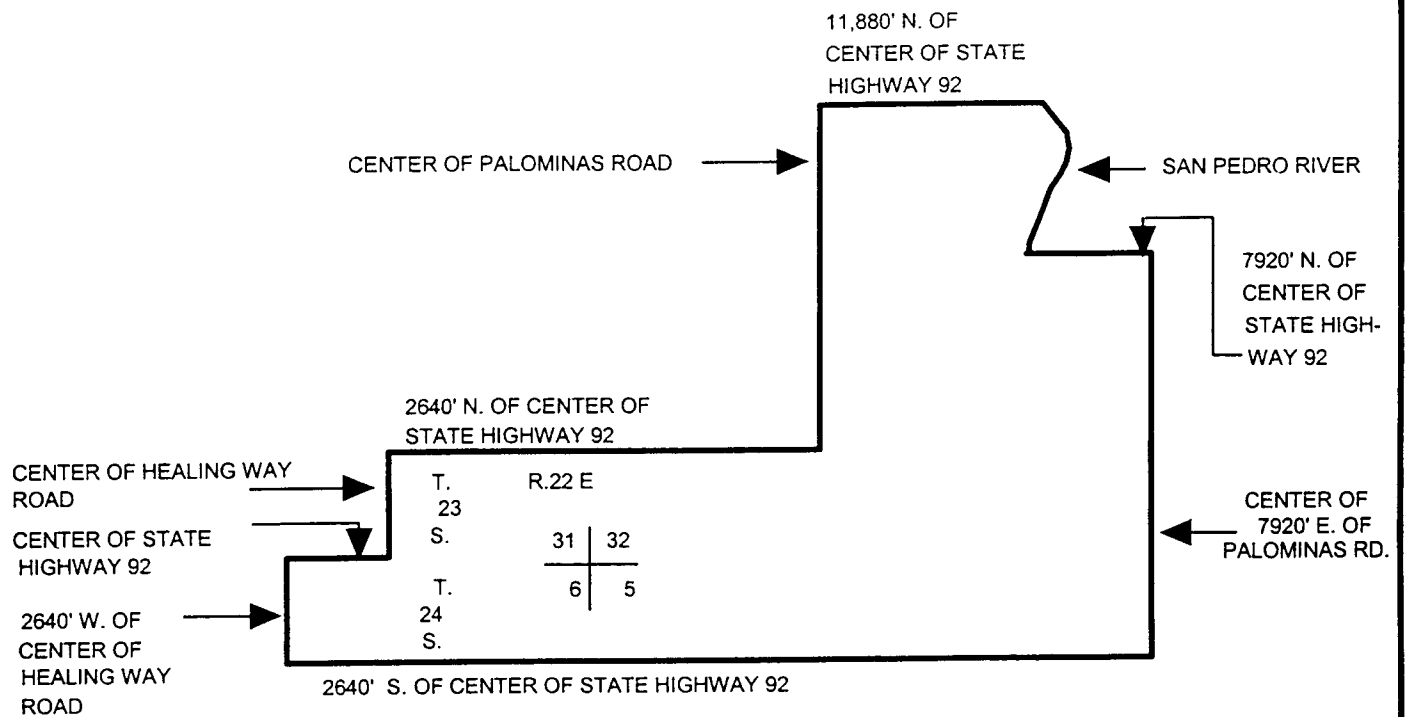
EFFECTIVE: August 29, 2001



QWEST CORPORATION

ORIGINAL

BISBEE, ARIZONA  
EXCHANGE AREA  
PALOMINAS BASE RATE AREA  
Sixth Revised Sheet  
Supersedes Fifth Revised Sheet



APPROVED FOR FILING  
DECISION #: 62672

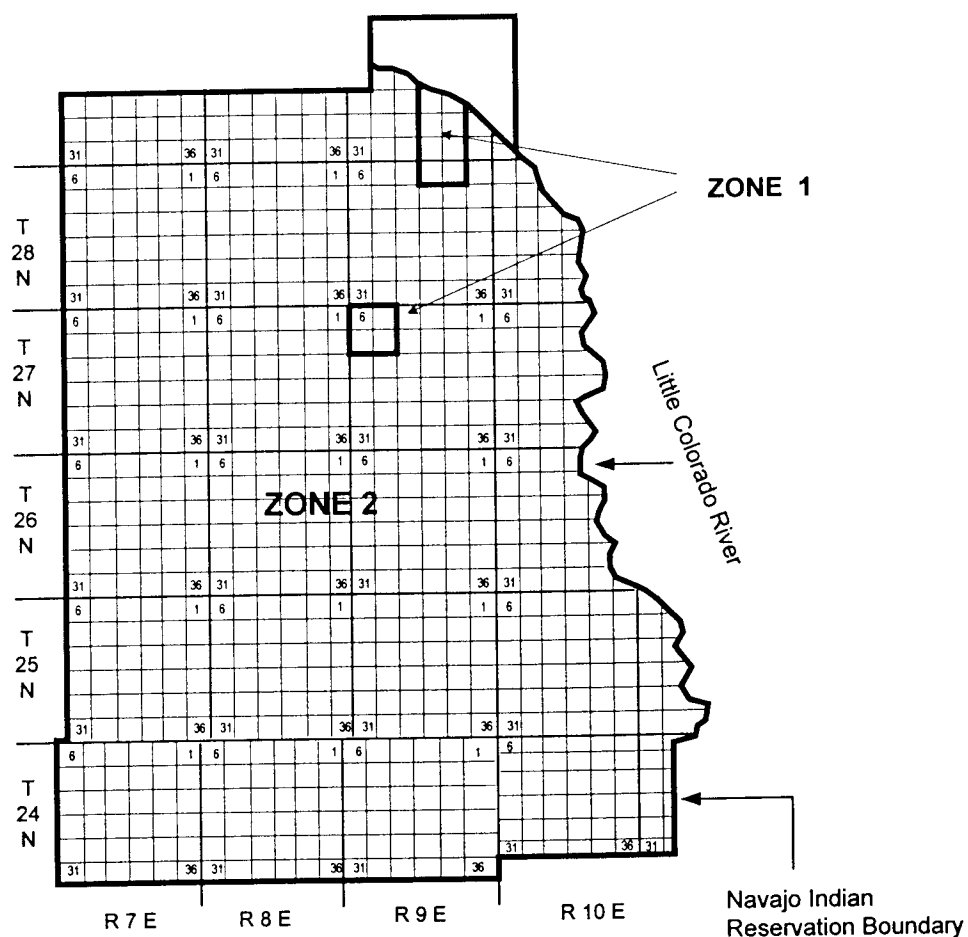
ISSUED: July 30, 2001

BY TERESA WAHLERT, ARIZONA VICE PRESIDENT  
3033 NORTH THIRD STREET, PHOENIX, ARIZONA

EFFECTIVE: August 29, 2001

**QWEST CORPORATION**

**CAMERON, ARIZONA  
EXCHANGE AREA  
Third Revised Sheet  
Supersedes Second Revised Sheet**

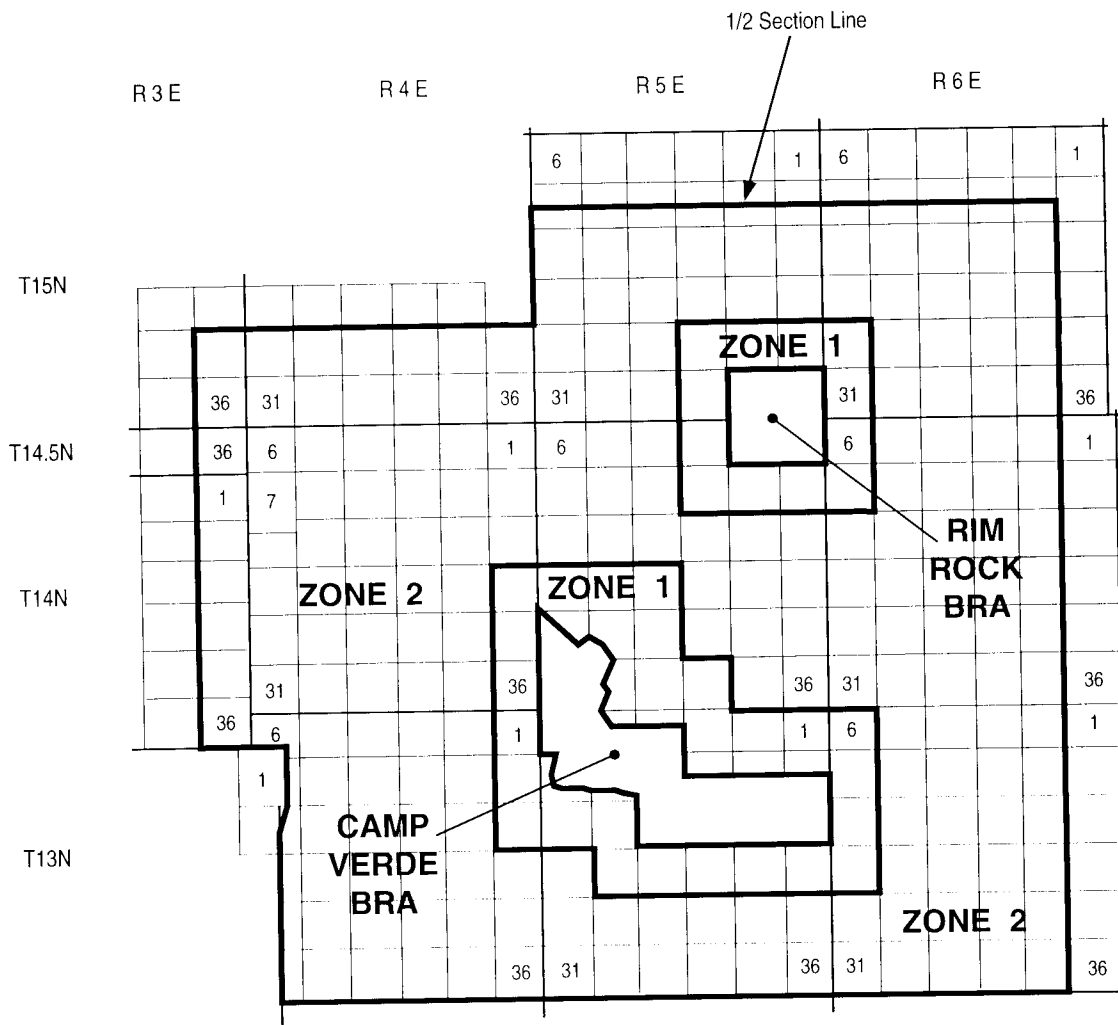


ISSUED: July 30, 2001  
Revised 7-2003

EFFECTIVE: August 29, 2001

# QWEST CORPORATION

CAMP VERDE, ARIZONA  
EXCHANGE AREA  
Fifth Revised Sheet  
Supersedes Fourth Revised Sheet



ISSUED: July 30, 2001  
Revised 12-2001

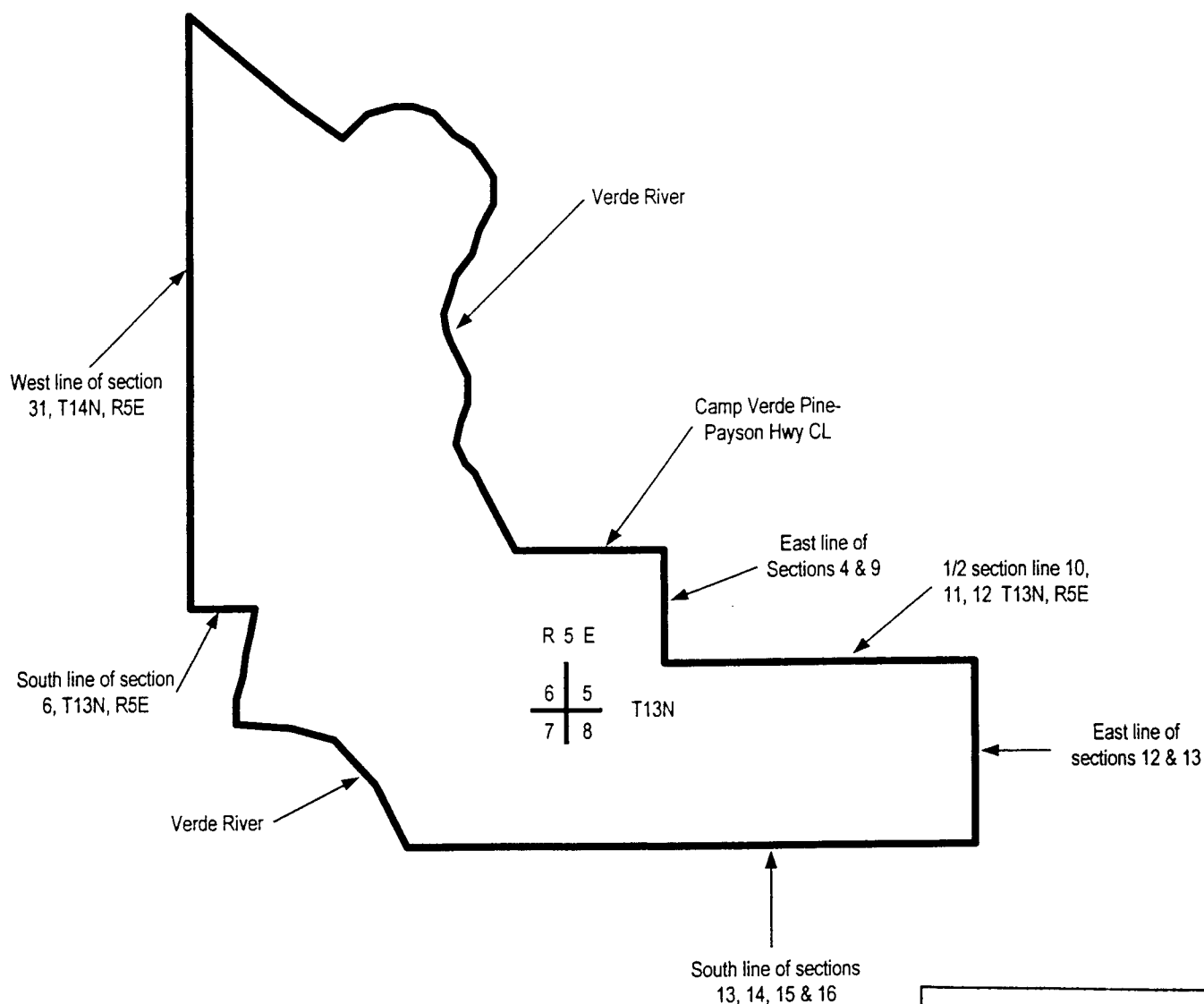
BY TERESA WAHLERT, ARIZONA VICE PRESIDENT  
3033 NORTH THIRD STREET, PHOENIX, ARIZONA

EFFECTIVE: August 29, 2001

QWEST CORPORATION

ORIGINAL

CAMP VERDE, ARIZONA  
EXCHANGE AREA  
CAMP VERDE BASE RATE AREA  
Fifth Revised Sheet  
Supersedes Fourth Revised Sheet



APPROVED FOR FILING

DECISION #: 62672

ISSUED: July 30, 2001

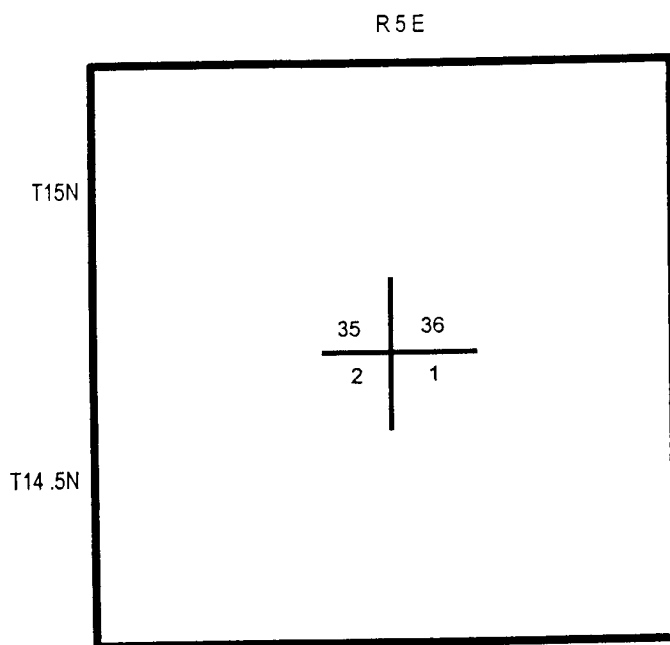
BY TERESA WAHLERT, ARIZONA VICE PRESIDENT  
3033 NORTH THIRD STREET, PHOENIX, ARIZONA

EFFECTIVE: August 29, 2001

QWEST CORPORATION

ORIGINAL

CAMP VERDE, ARIZONA  
EXCHANGE AREA  
RIMROCK BASE RATE AREA  
Thirteenth Revised Sheet  
Supersedes Twelfth Revised Sheet



APPROVED FOR FILING

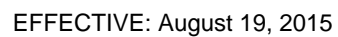
DECISION #: *62672*

ISSUED: July 30, 2001

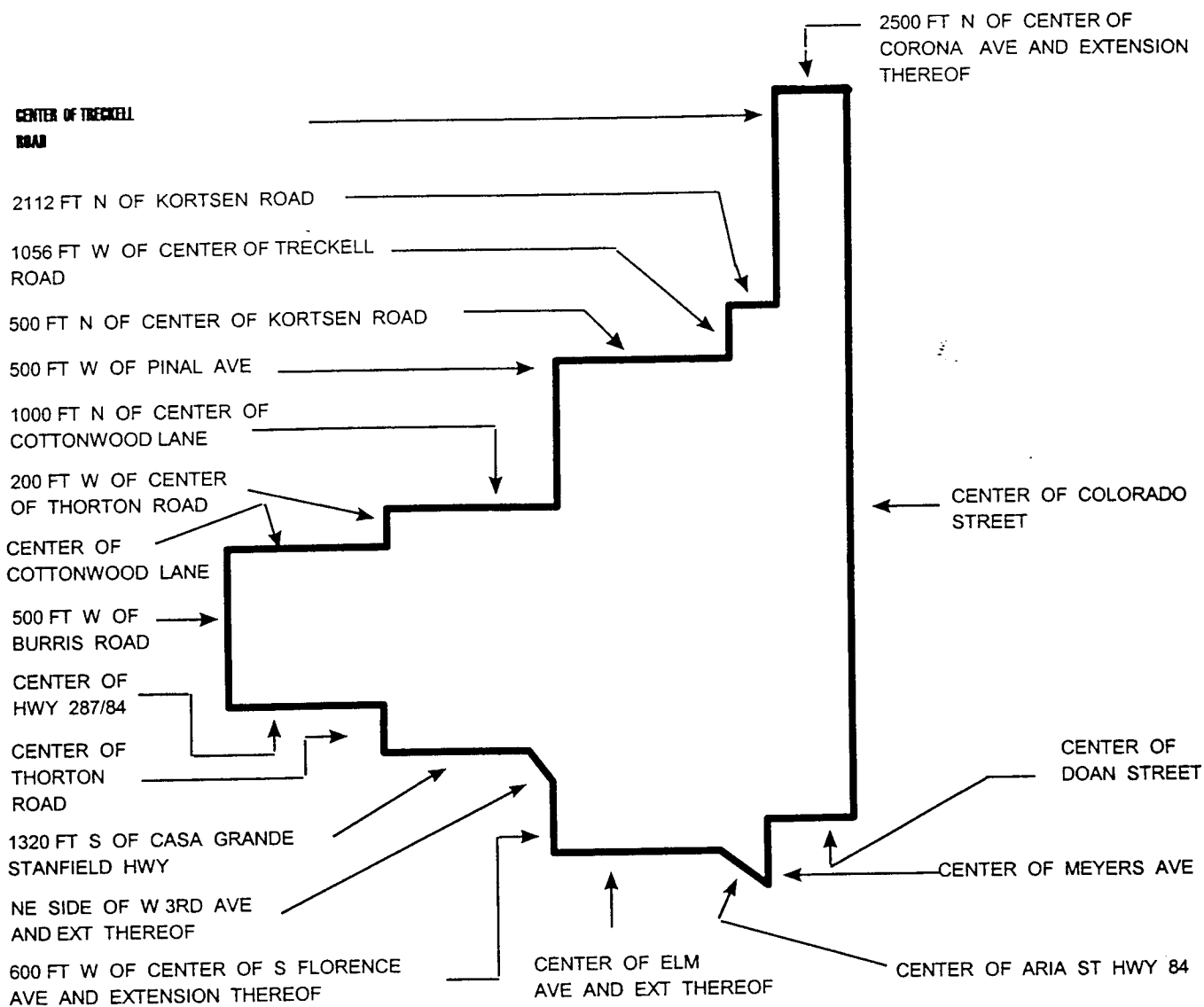
BY TERESA WAHLERT, ARIZONA VICE PRESIDENT  
3033 NORTH THIRD STREET, PHOENIX, ARIZONA

EFFECTIVE: August 29, 2001

CASA GRANDE, ARIZONA  
EXCHANGE AREA  
Twenty-sixth Revised Sheet  
Supersedes Twenty-fifth Revised Sheet



CASA GRANDE, ARIZONA  
EXCHANGE AREA  
CASA GRANDE BASE RATE AREA  
Seventh Revised Sheet  
Supersedes Sixth Revised Sheet

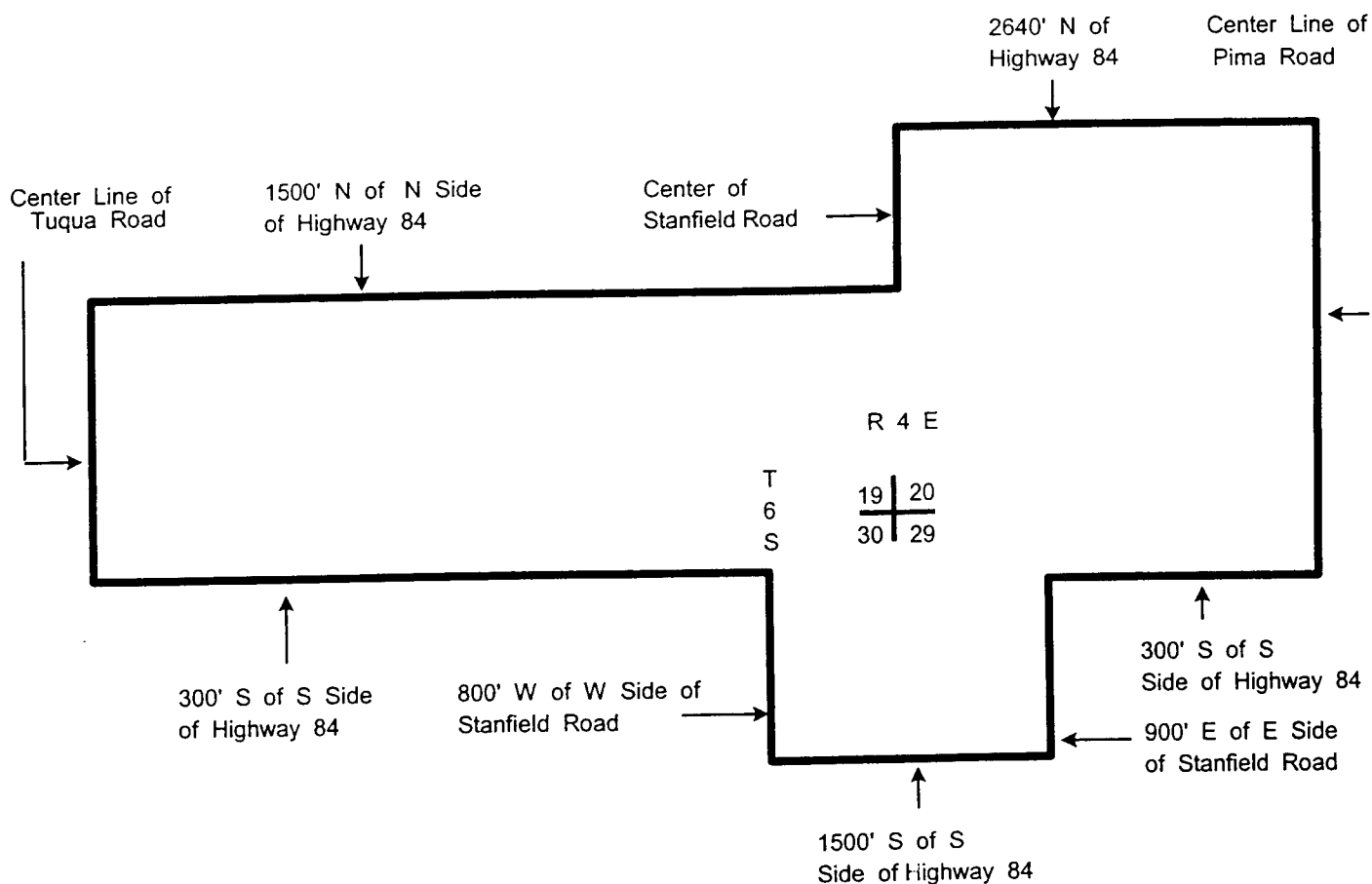


DECISION #: 62672

EFFECTIVE: August 29, 2001

QWEST CORPORATION ORIGINAL

CASA GRANDE, ARIZONA  
EXCHANGE AREA  
STANFIELD BASE RATE AREA  
Fourth Revised Sheet  
Supersedes Third Revised Sheet



APPROVED FOR FILING

DECISION #: 68672

ISSUED: July 30, 2001

BY TERESA WAHLERT, ARIZONA VICE PRESIDENT  
3033 NORTH THIRD STREET, PHOENIX, ARIZONA

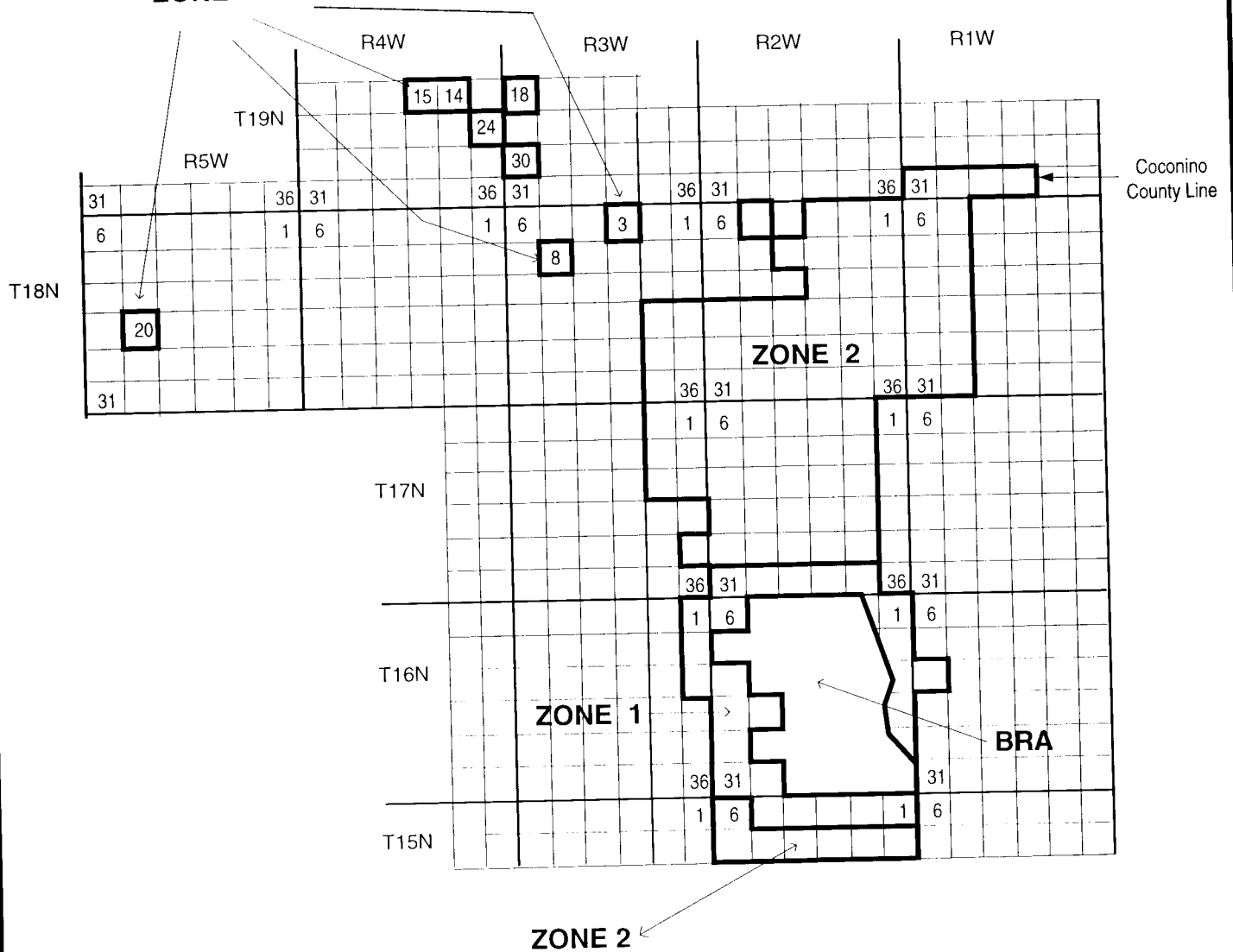
EFFECTIVE: August 29, 2001



# QWEST CORPORATION

CHINO VALLEY, ARIZONA  
EXCHANGE AREA  
Seventh Revised Sheet  
Supersedes Sixth Revised Sheet

## Non-contiguous portions of the Chino Valley Exchange ZONE 2



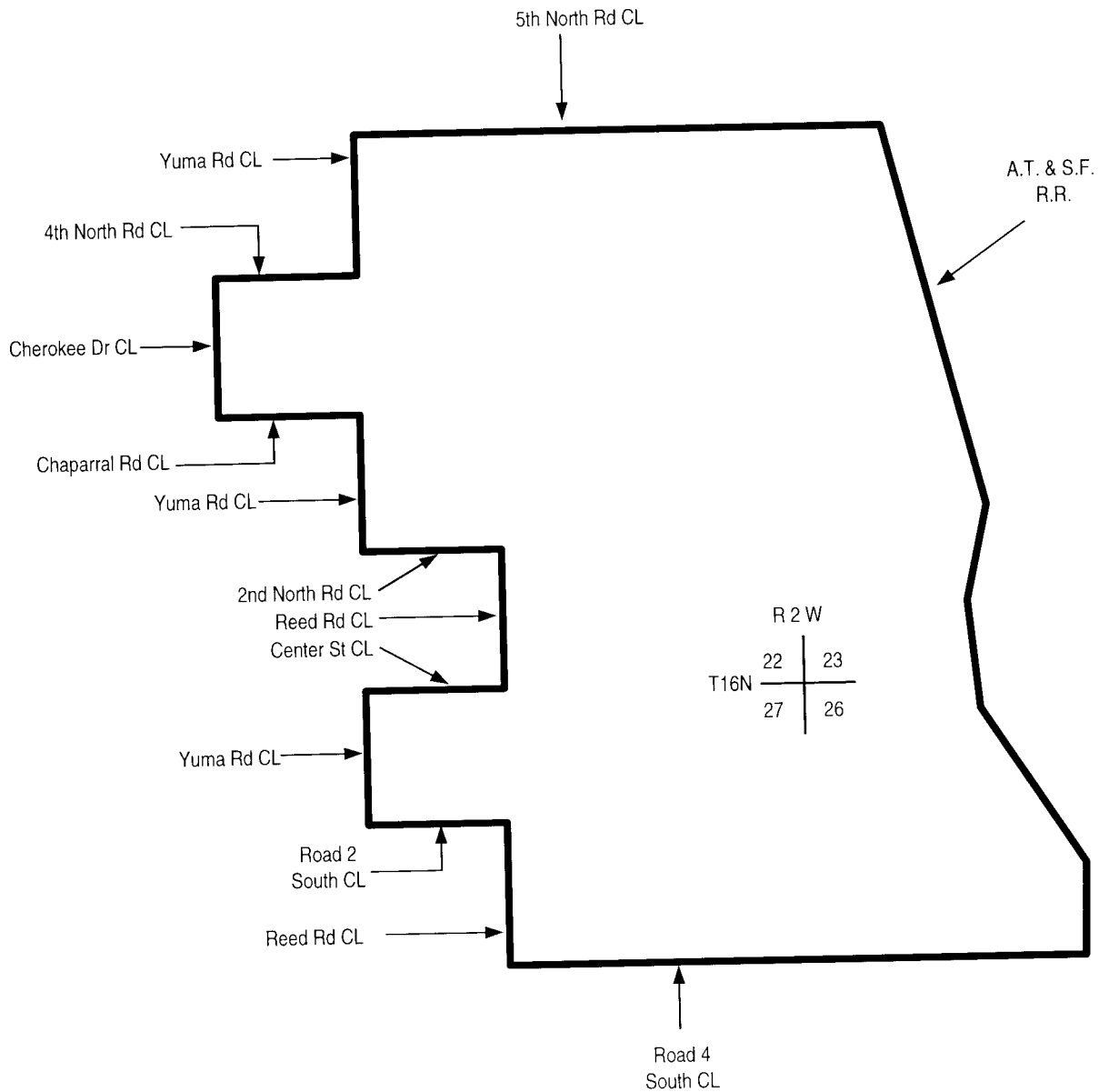
ISSUED: July 30, 2001  
Revised 3-2002

BY TERESA WAHLERT, ARIZONA VICE PRESIDENT  
3033 NORTH THIRD STREET, PHOENIX, ARIZONA

EFFECTIVE: August 29, 2001

# QWEST CORPORATION

CHINO VALLEY, ARIZONA  
EXCHANGE AREA  
CHINO VALLEY RATE BASE AREA  
Fourth Revised Sheet  
Supersedes Third Revised Sheet



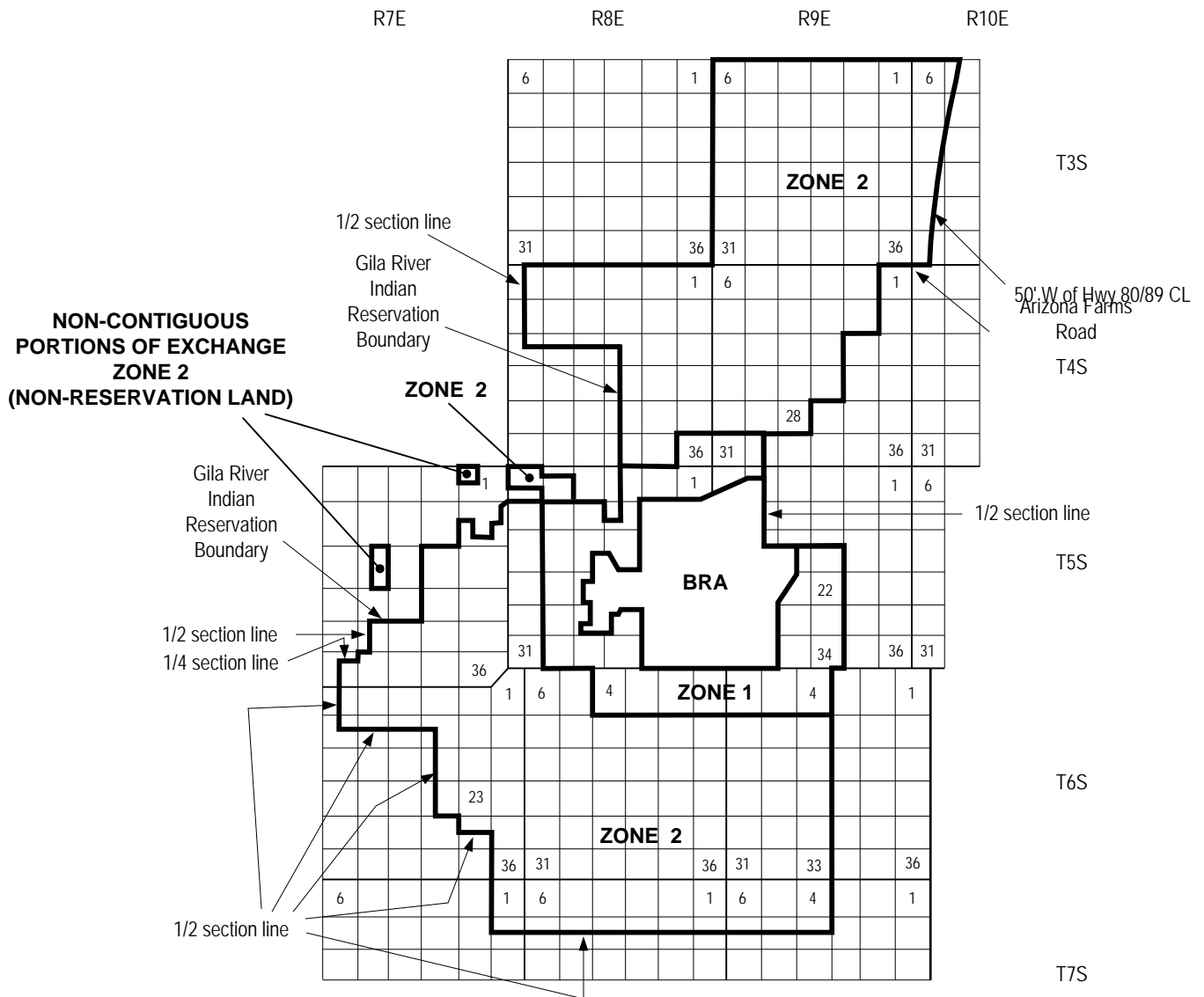
ISSUED: July 30, 2001  
Revised 9-2001

BY TERESA WAHLERT, ARIZONA VICE PRESIDENT  
3033 NORTH THIRD STREET, PHOENIX, ARIZONA

EFFECTIVE: August 29, 2001

**QWEST CORPORATION  
d/b/a/ CENTURYLINK-QC**

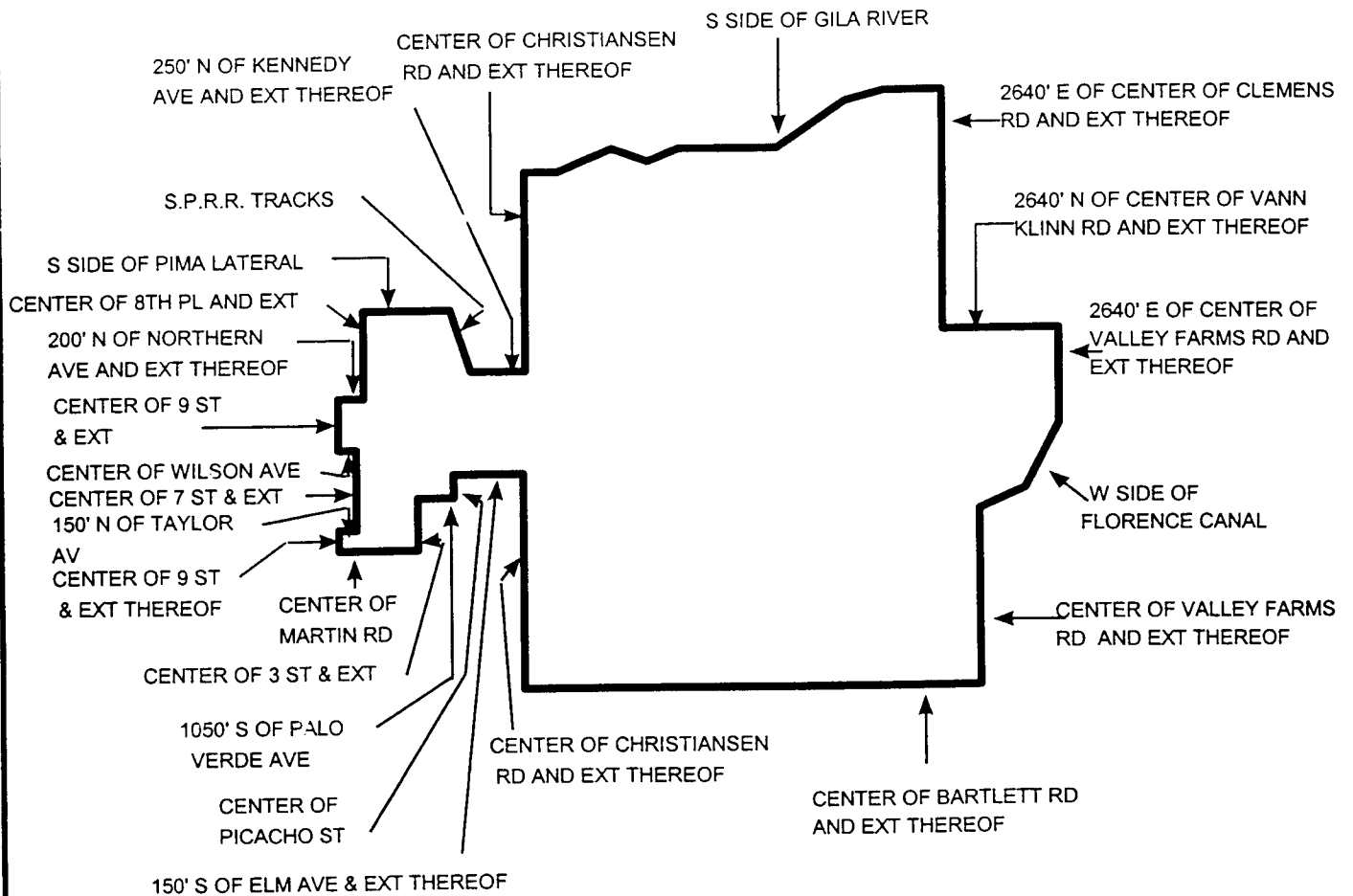
COOLIDGE, ARIZONA  
EXCHANGE AREA  
Seventeenth Revised Sheet  
Supersedes Sixteenth Revised Sheet



QWEST CORPORATION

ORIGINAL

COOLIDGE, ARIZONA  
EXCHANGE AREA  
COOLIDGE BASE RATE AREA  
Sixth Revised Sheet  
Supersedes Fifth Revised Sheet



APPROVED FOR FILING

DECISION #: 684672

ISSUED: July 30, 2001

BY TERESA WAHLERT, ARIZONA VICE PRESIDENT  
3033 NORTH THIRD STREET, PHOENIX, ARIZONA

EFFECTIVE: August 29, 2001

QWEST CORPORATION

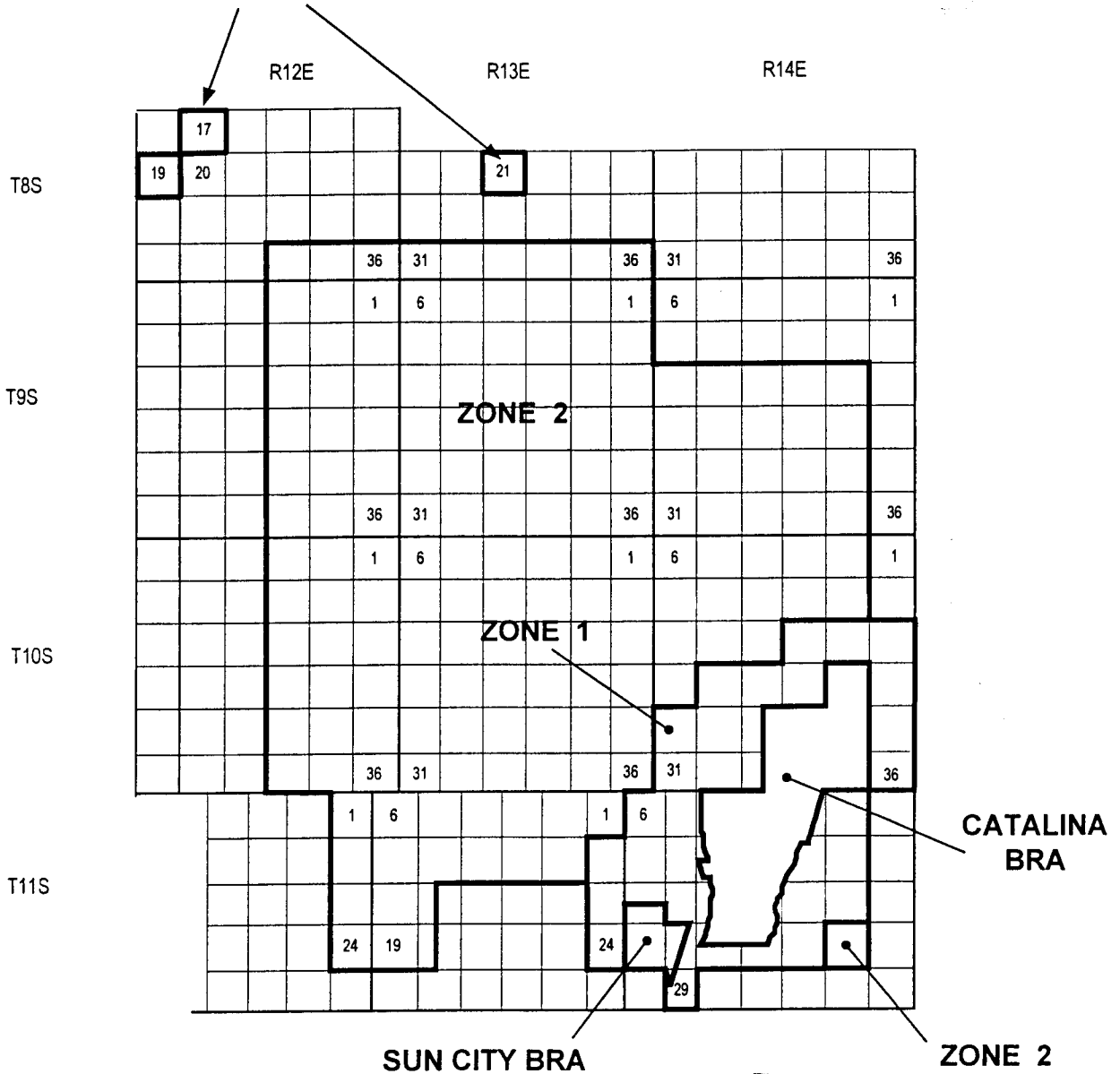
ORIGINAL

CORONADO, ARIZONA  
EXCHANGE AREA

Sixth Revised Sheet

Supersedes Fifth Revised Sheet

Non-contiguous  
portions of exchange  
ZONE 2



APPROVED FOR FILING  
DECISION #: 60381

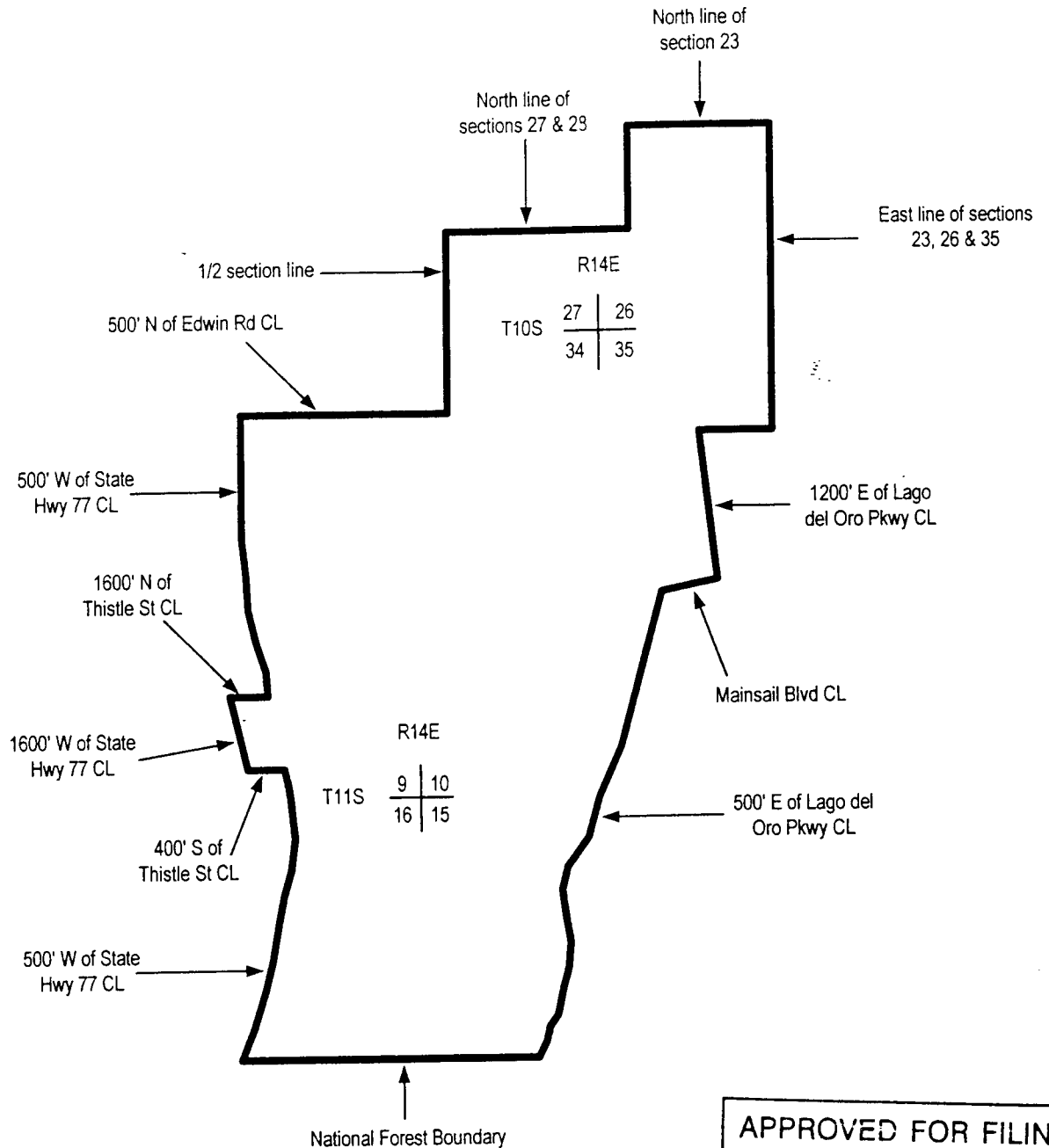
ISSUED: July 30, 2001  
Revised 10-2003

EFFECTIVE: August 29, 2001

QWEST CORPORATION

ORIGINAL

CORONADO, ARIZONA  
EXCHANGE AREA  
CATALINA BASE RATE AREA  
Third Revised Sheet  
Supersedes Second Revised Sheet



APPROVED FOR FILING

DECISION #: 62672

ISSUED: July 30, 2001

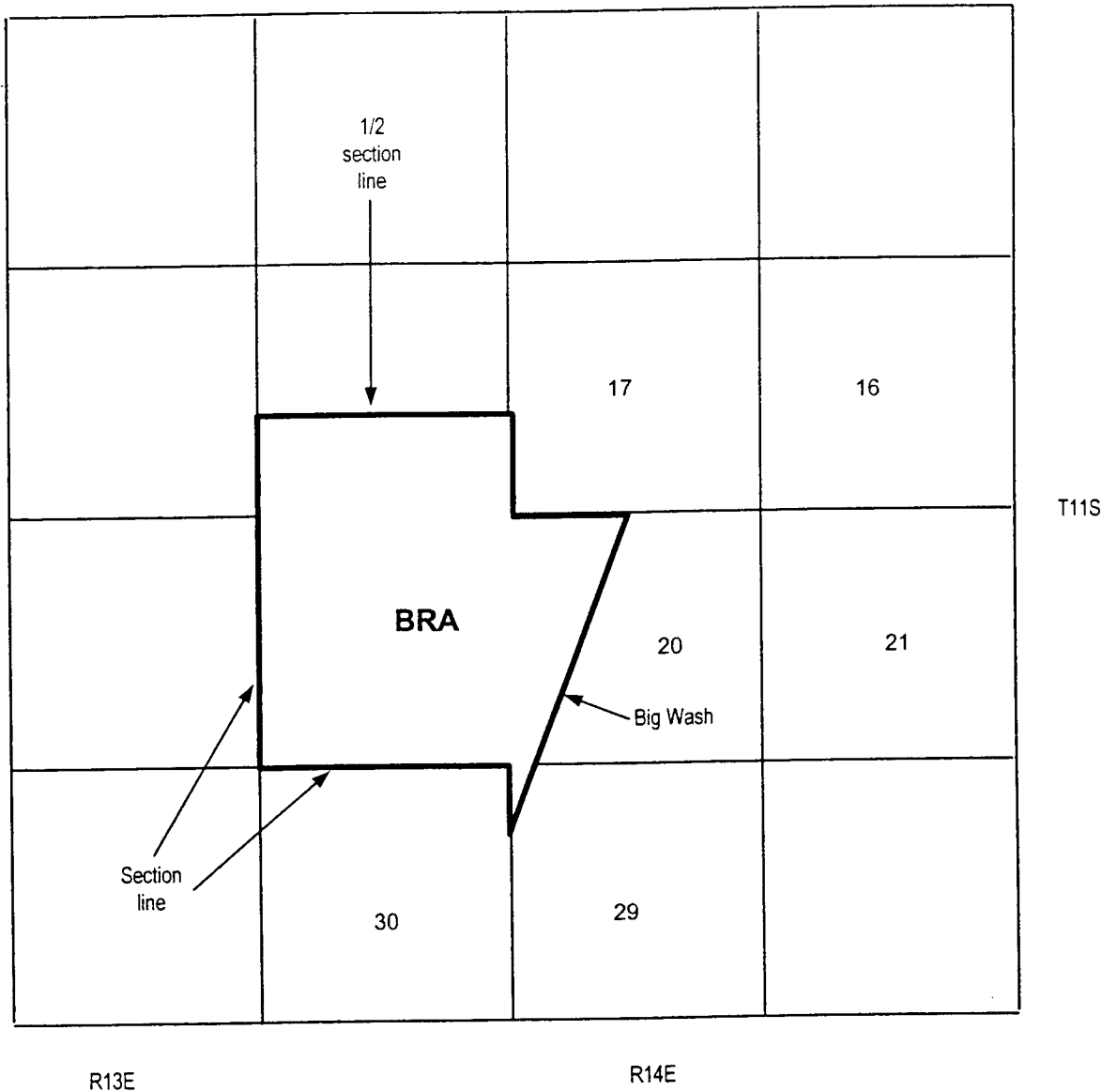
BY TERESA WAHLERT, ARIZONA VICE PRESIDENT  
3033 NORTH THIRD STREET, PHOENIX, ARIZONA

EFFECTIVE: August 29, 2001

QWEST CORPORATION

ORIGINAL

CORONADO, ARIZONA  
EXCHANGE AREA  
SUN CITY BASE RATE AREA  
Second Revised Sheet  
Supersedes First Revised Sheet



APPROVED FOR FILING

DECISION' #: *62672*

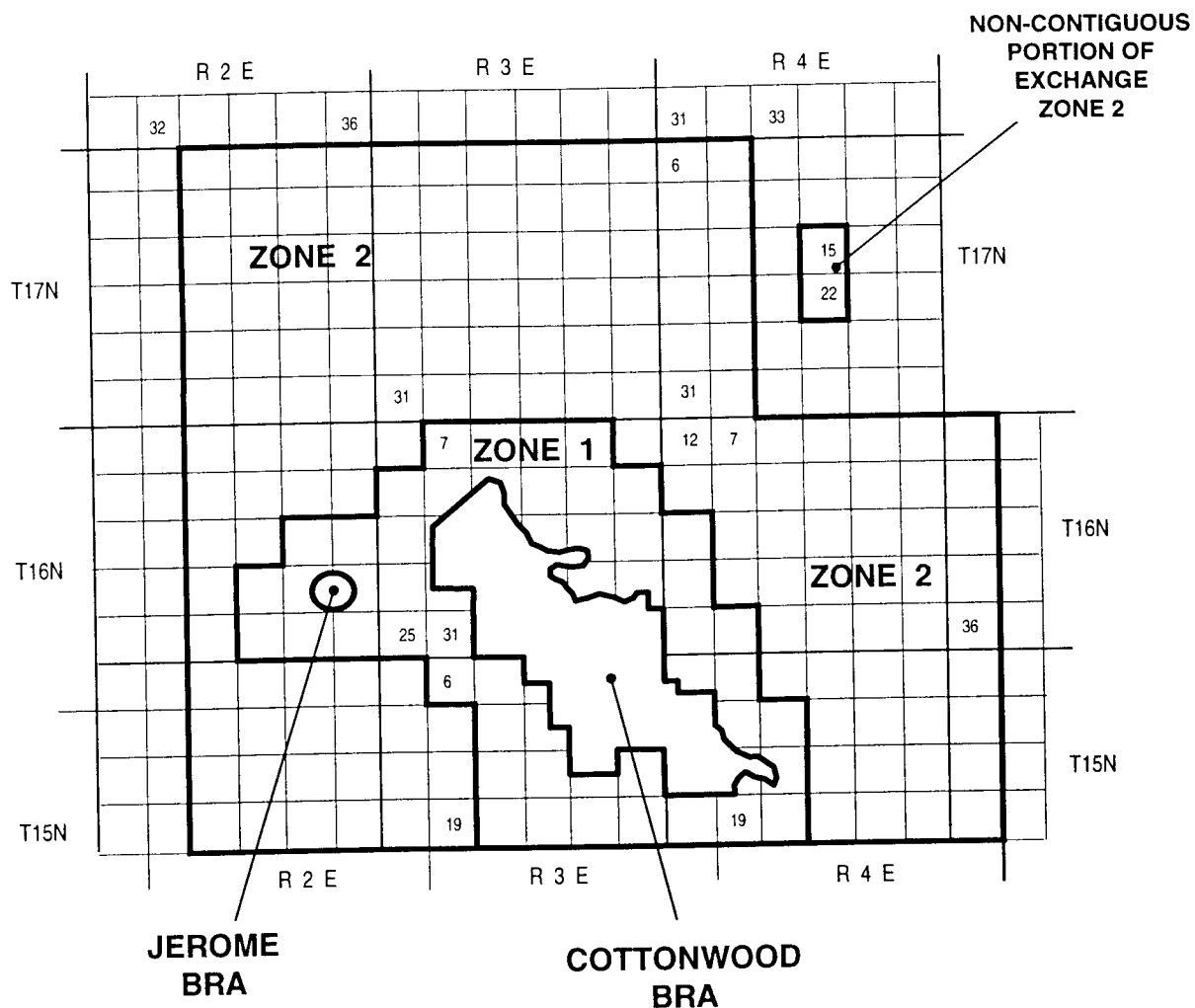
ISSUED: July 30, 2001

BY TERESA WAHLERT, ARIZONA VICE PRESIDENT  
3033 NORTH THIRD STREET, PHOENIX, ARIZONA

EFFECTIVE: August 29, 2001

# QWEST CORPORATION

COTTONWOOD, ARIZONA  
EXCHANGE AREA  
Eighth Revised Sheet  
Supersedes Seventh Revised Sheet



ISSUED: July 30, 2001  
Revised 8-2002

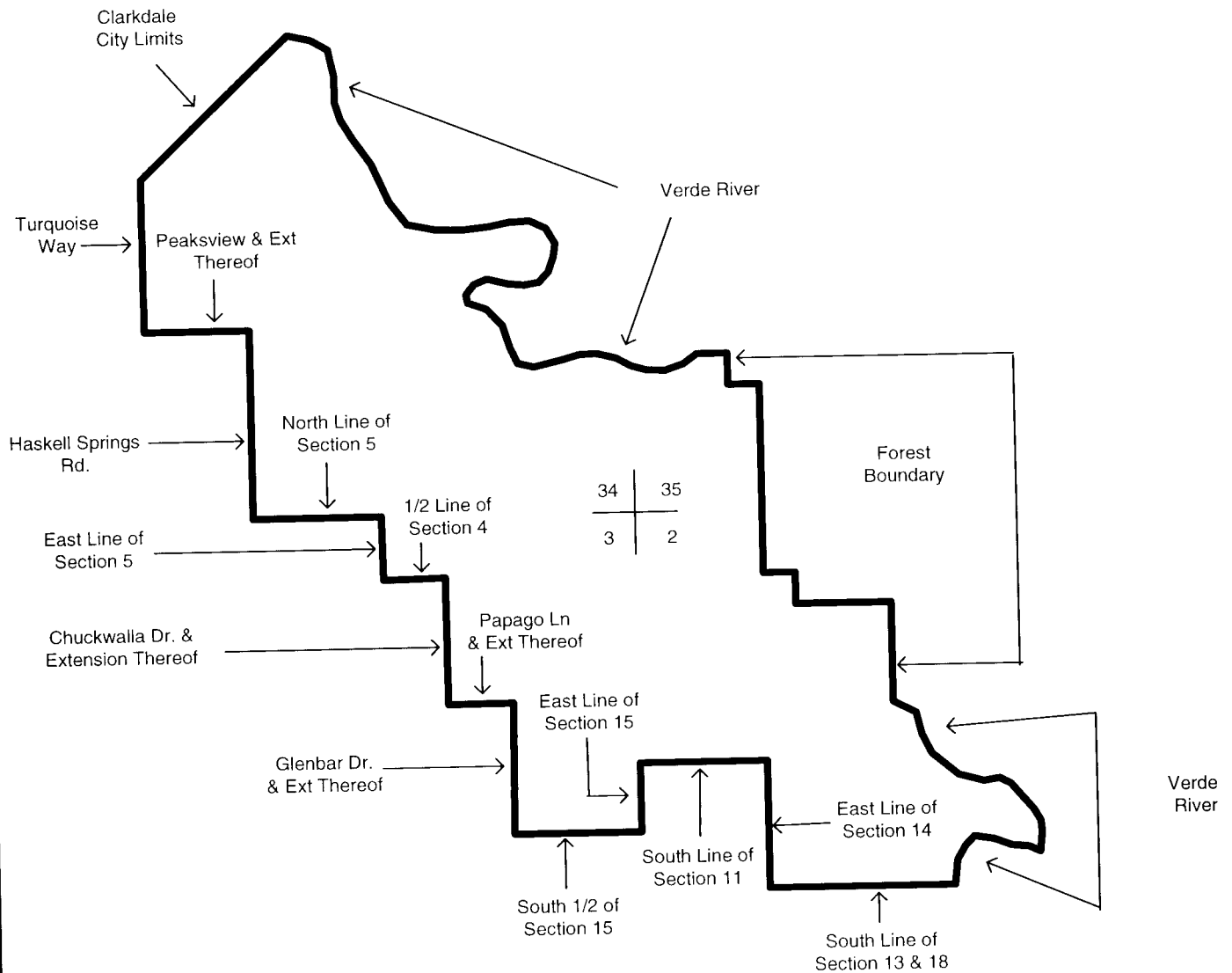
BY TERESA WAHLERT, ARIZONA VICE PRESIDENT  
3033 NORTH THIRD STREET, PHOENIX, ARIZONA

EFFECTIVE: August 29, 2001



# QWEST CORPORATION

COTTONWOOD, ARIZONA  
EXCHANGE AREA  
COTTONWOOD BASE RATE AREA  
Seventh Revised Sheet  
Supersedes Sixth Revised Sheet



ISSUED: July 30, 2001  
Revised 8-2002

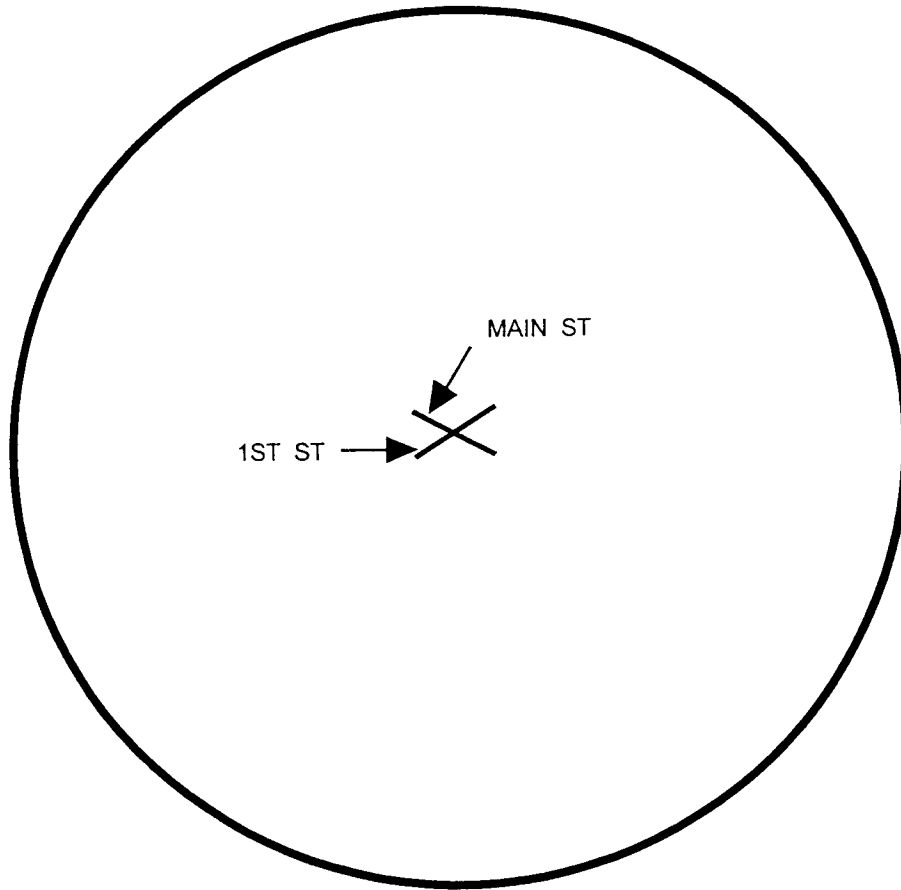
BY TERESA WAHLERT, ARIZONA VICE PRESIDENT  
3033 NORTH THIRD STREET, PHOENIX, ARIZONA

EFFECTIVE: August 29, 2001

QWEST CORPORATION

ORIGINAL

COTTONWOOD, ARIZONA  
EXCHANGE AREA  
JEROME BASE RATE AREA  
Fourth Revised Sheet  
Supersedes Third Revised Sheet



THE BASE RATE AREA  
INCLUDES THE TERRITORY WITHIN A  
3/4 MILE RADIUS FROM INTERSECTION  
OF MAIN & 1ST STS.

APPROVED FOR FILING

DECISION #: 62672

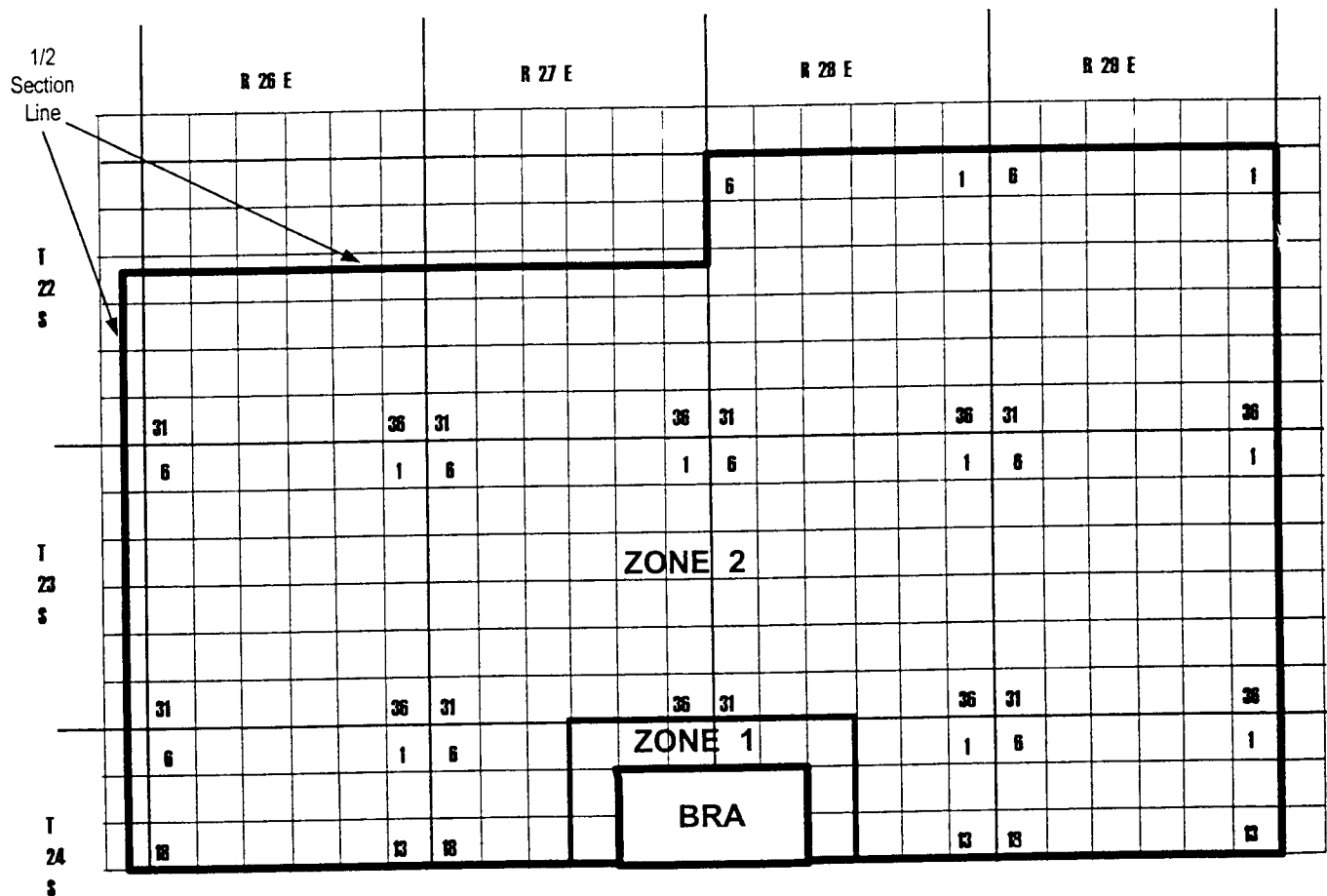
ISSUED: July 30, 2001

BY TERESA WAHLERT, ARIZONA VICE PRESIDENT  
3033 NORTH THIRD STREET, PHOENIX, ARIZONA

EFFECTIVE: August 29, 2001

# QWEST CORPORATION ORIGINAL

DOUGLAS, ARIZONA  
EXCHANGE AREA  
Ninth Revised Sheet  
Supersedes Eighth Revised Sheet



APPROVED FOR FILING

DECISION #: 621672

ISSUED: July 30, 2001

BY TERESA WAHLERT, ARIZONA VICE PRESIDENT  
3033 NORTH THIRD STREET, PHOENIX, ARIZONA

EFFECTIVE: August 29, 2001

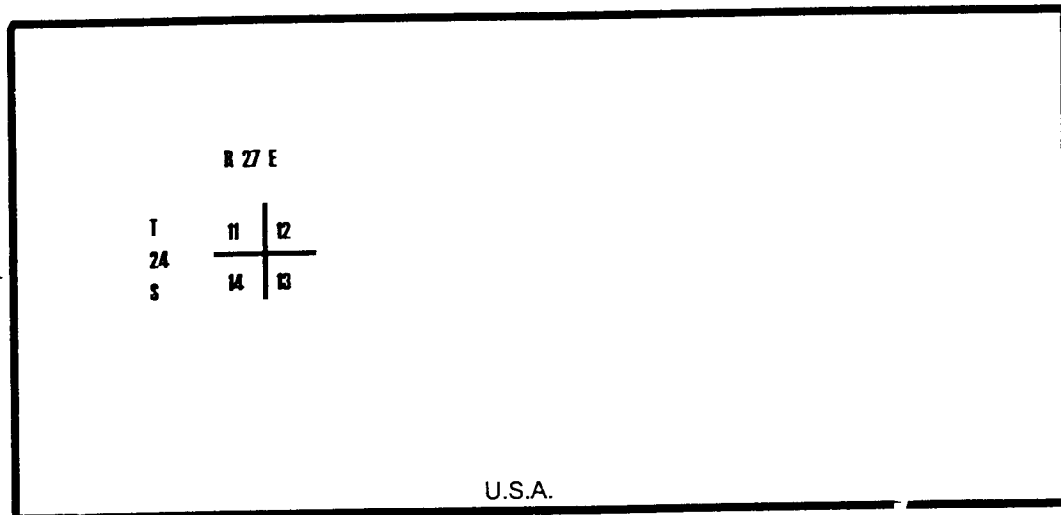
QWEST CORPORATION ORIGINAL

DOUGLAS, ARIZONA  
EXCHANGE AREA  
DOUGLAS BASE RATE AREA  
Fourth Revised Sheet  
Supersedes Third Revised Sheet

CENTER OF  
AIRPORT RD.

CENTER OF OAK STREET & EXT. THEREOF

CENTER OF  
HWY 191 &  
EXT. THEREOF



U.S.A.

INTERNATIONAL BOUNDARY - MEXICO

APPROVED FOR FILING

DECISION #: 62672

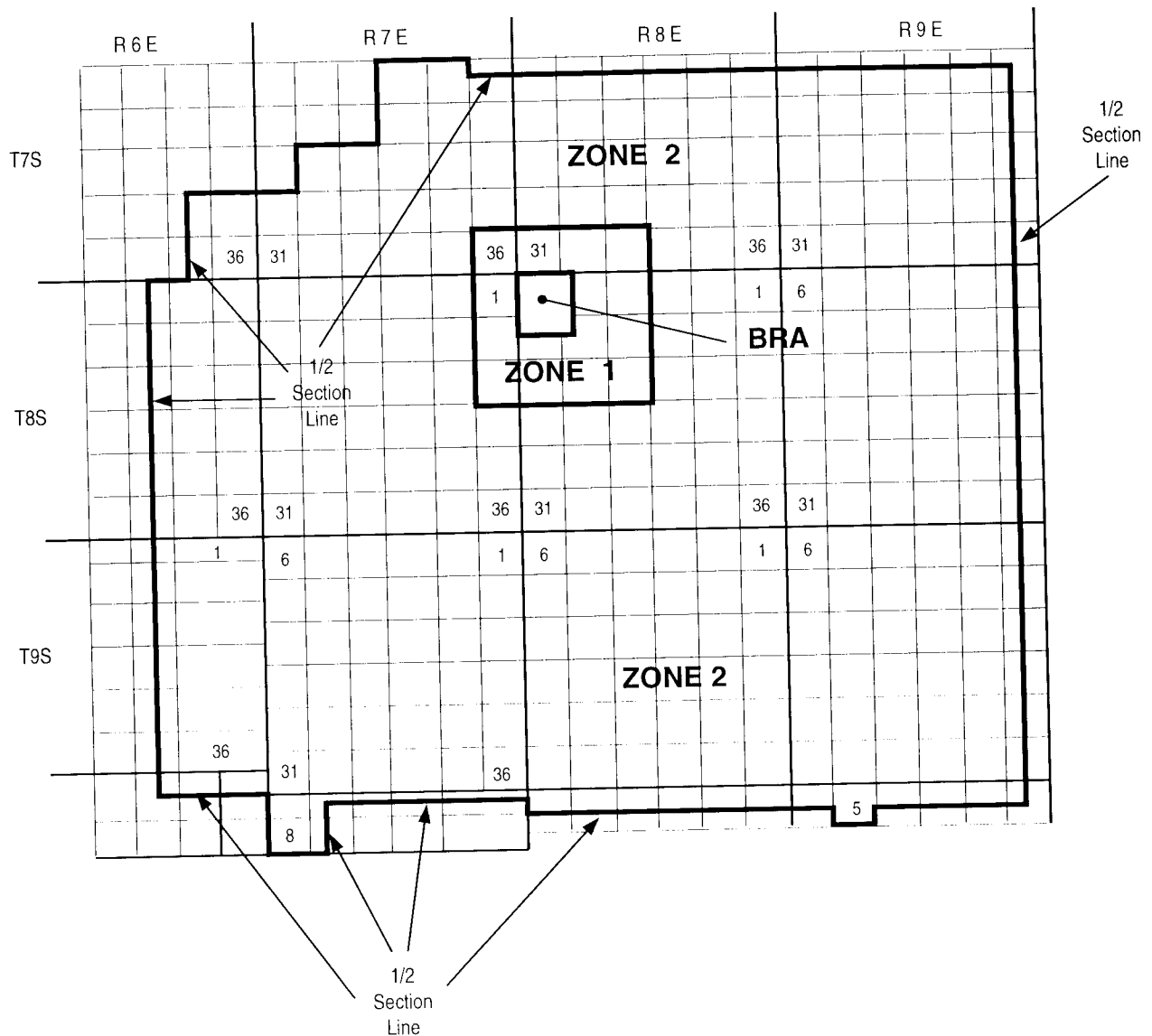
ISSUED: July 30, 2001

BY TERESA WAHLERT, ARIZONA VICE PRESIDENT  
3033 NORTH THIRD STREET, PHOENIX, ARIZONA

EFFECTIVE: August 29, 2001

# QWEST CORPORATION

ELOY, ARIZONA  
EXCHANGE AREA  
Tenth Revised Sheet  
Supersedes Ninth Revised Sheet



ISSUED: July 30, 2001  
Revised 8-2002

BY TERESA WAHLERT, ARIZONA VICE PRESIDENT  
3033 NORTH THIRD STREET, PHOENIX, ARIZONA

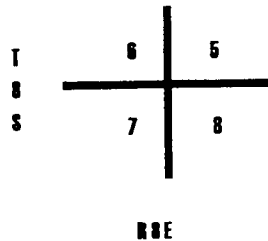
EFFECTIVE: August 29, 2001

QWEST CORPORATION ORIGINAL

ELOY, ARIZONA  
EXCHANGE AREA  
ELOY BASE RATE AREA  
Third Revised Sheet  
Supersedes Second Revised Sheet

150' N OF CENTER OF BATTAGLIA DR

CENTER OF 11 MILE  
CORNER RD AND EXT  
THEREOF



CENTER OF TRYON  
ST AND EXT THEREOF



CENTER OF ELM ST AND EXT THEREOF

APPROVED FOR FILING

DECISION #: 62672

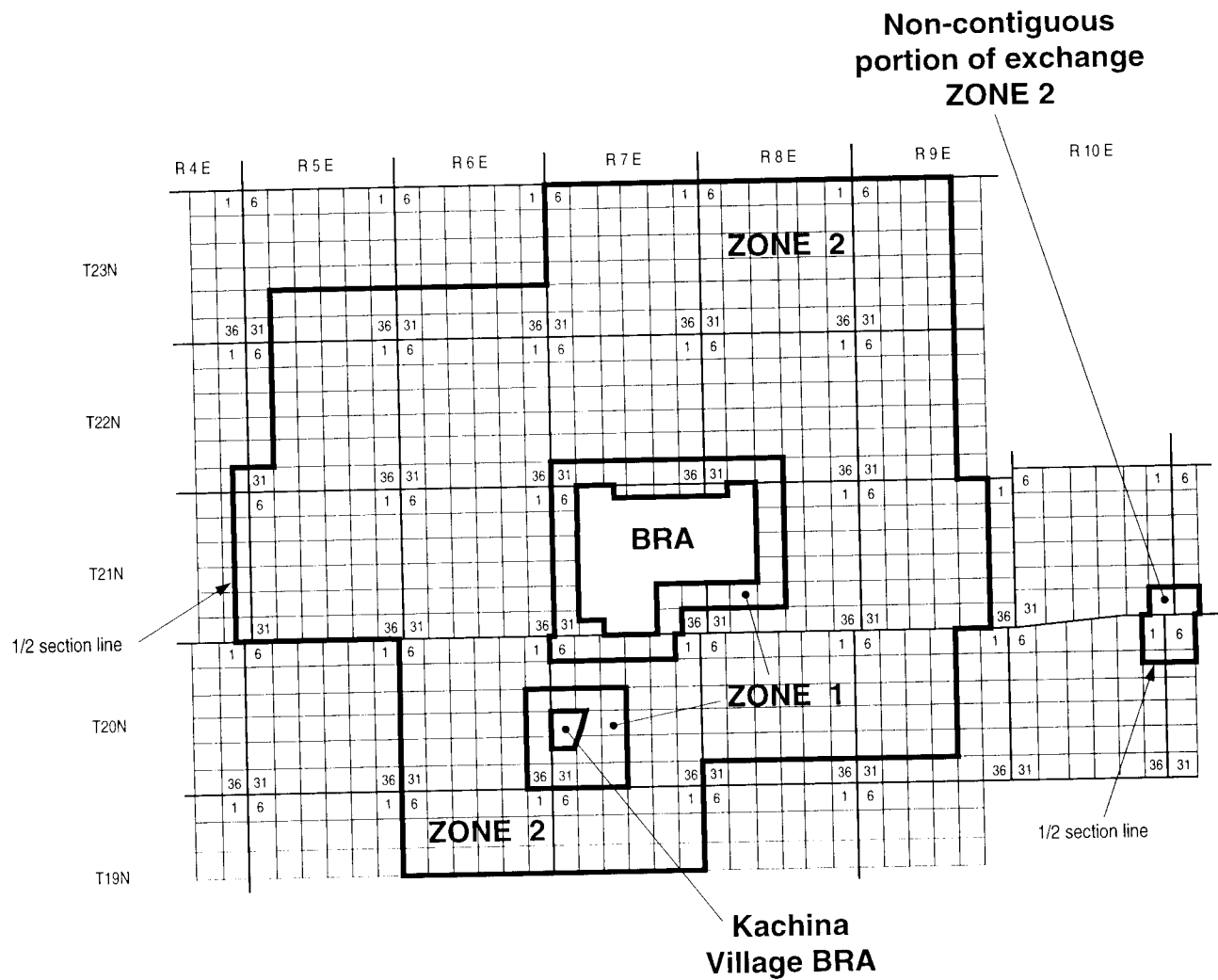
ISSUED: July 30, 2001

BY TERESA WAHLERT, ARIZONA VICE PRESIDENT  
3033 NORTH THIRD STREET, PHOENIX, ARIZONA

EFFECTIVE: August 29, 2001

# QWEST CORPORATION

FLAGSTAFF, ARIZONA  
EXCHANGE AREA  
Fourteenth Revised Sheet  
Supersedes Thirteenth Revised Sheet



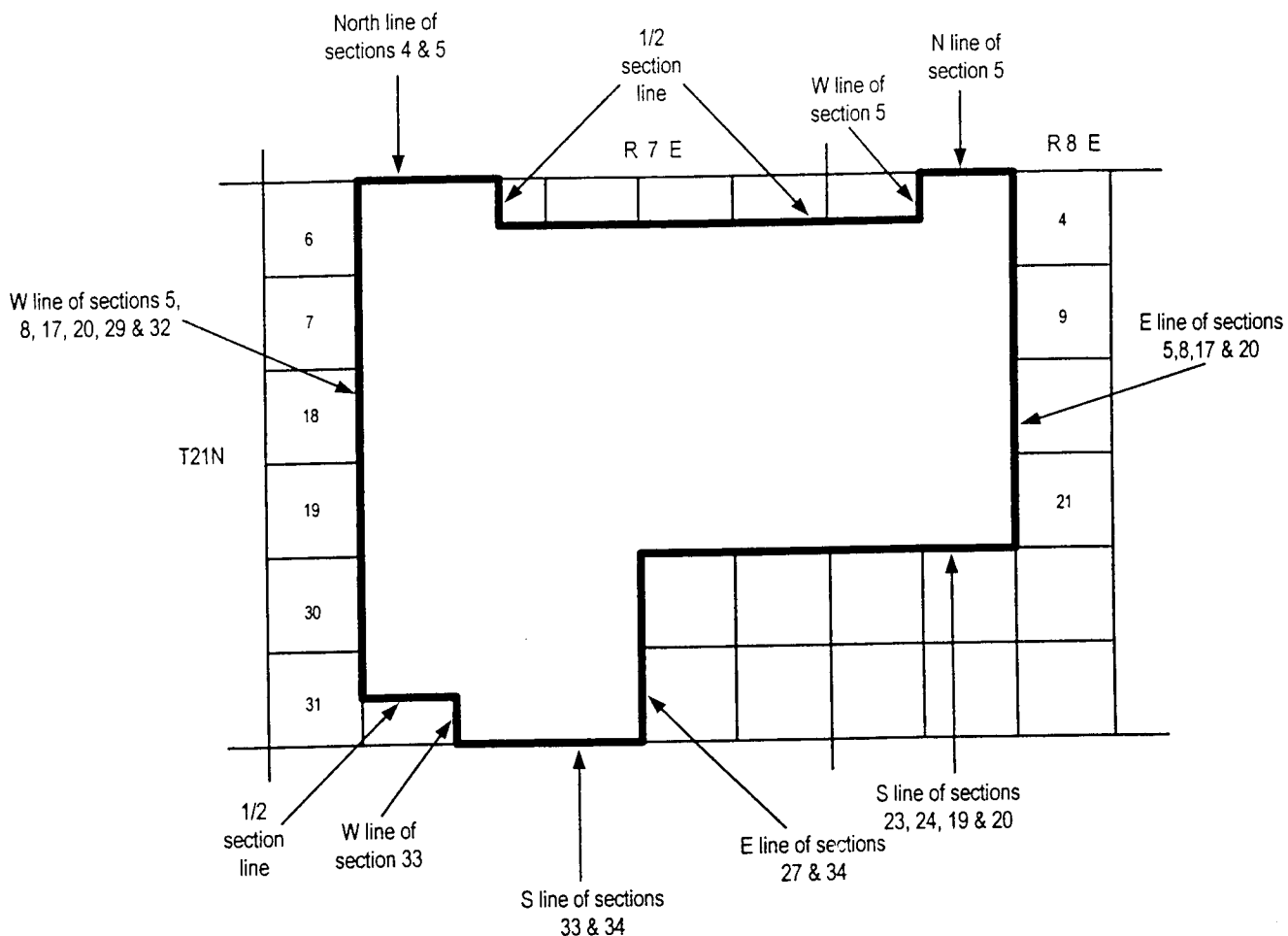
ISSUED: July 30, 2001  
Revised 12-2001

BY TERESA WAHLERT, ARIZONA VICE PRESIDENT  
3033 NORTH THIRD STREET, PHOENIX, ARIZONA

EFFECTIVE: August 29, 2001

QWEST CORPORATION ORIGINAL

FLAGSTAFF, ARIZONA  
EXCHANGE AREA  
FLAGSTAFF BASE RATE AREA  
Fourth Revised Sheet  
Supersedes Third Revised Sheet



APPROVED FOR FILING

DECISION #: 162672

ISSUED: July 30, 2001

BY TERESA WAHLERT, ARIZONA VICE PRESIDENT  
3033 NORTH THIRD STREET, PHOENIX, ARIZONA

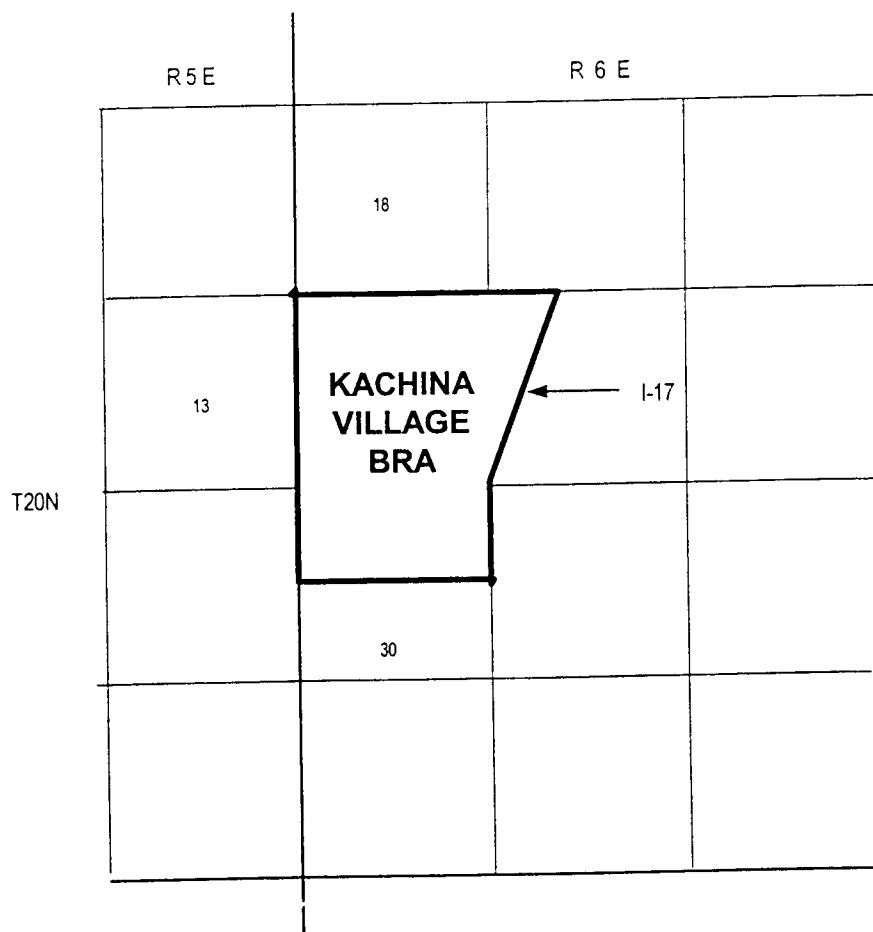
EFFECTIVE: August 29, 2001



QWEST CORPORATION

ORIGINAL

FLAGSTAFF, ARIZONA  
EXCHANGE AREA  
KACHINA VILLAGE BASE RATE AREA  
First Revised Sheet  
Supersedes Second Revised Sheet



APPROVED FOR FILING

DECISION #: 62672

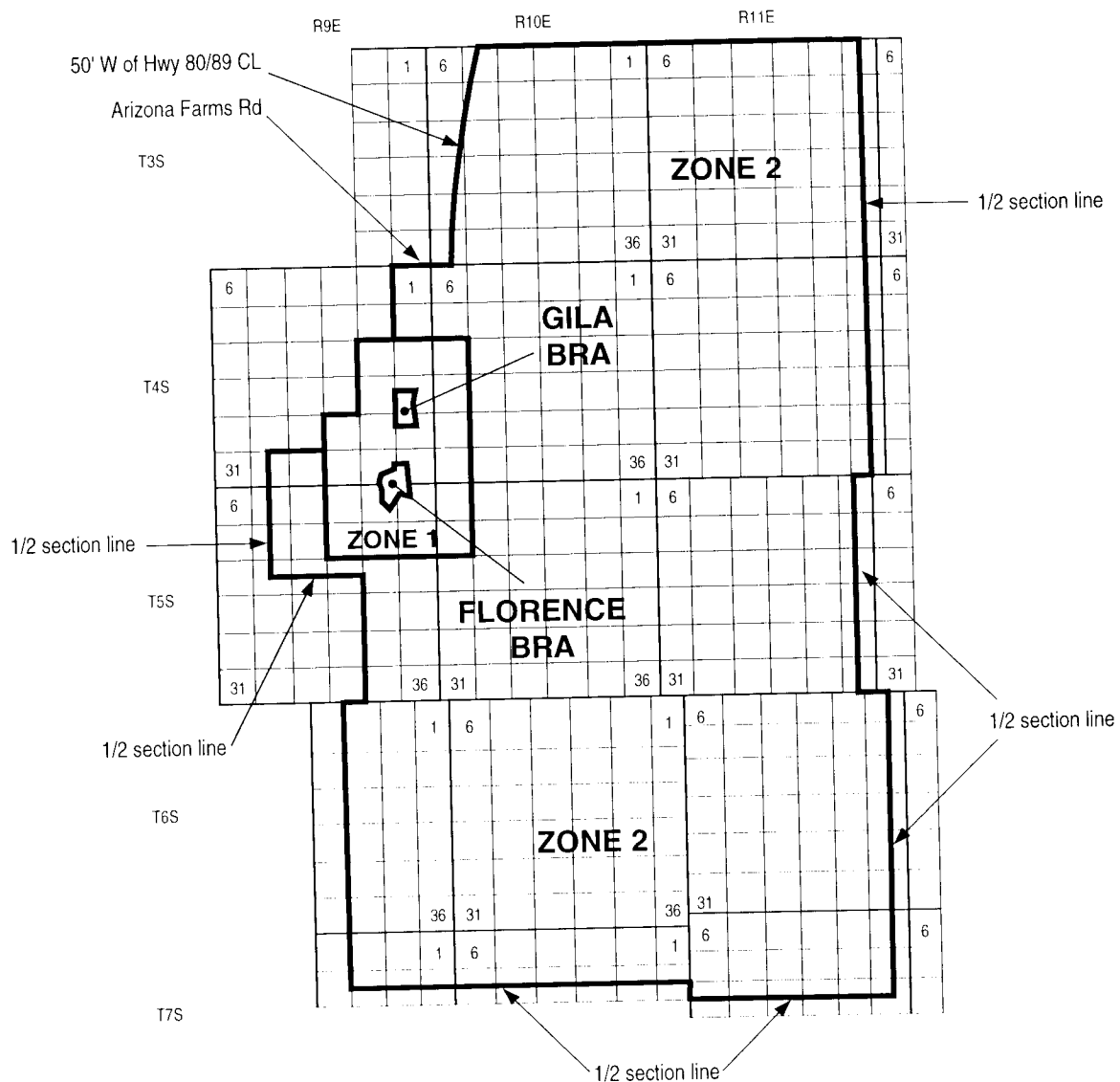
ISSUED: July 30, 2001

BY TERESA WAHLERT, ARIZONA VICE PRESIDENT  
3033 NORTH THIRD STREET, PHOENIX, ARIZONA

EFFECTIVE: August 29, 2001

# QWEST CORPORATION

FLORENCE, ARIZONA  
EXCHANGE AREA  
Fourteenth Revised Sheet  
Supersedes Thirteenth Revised Sheet



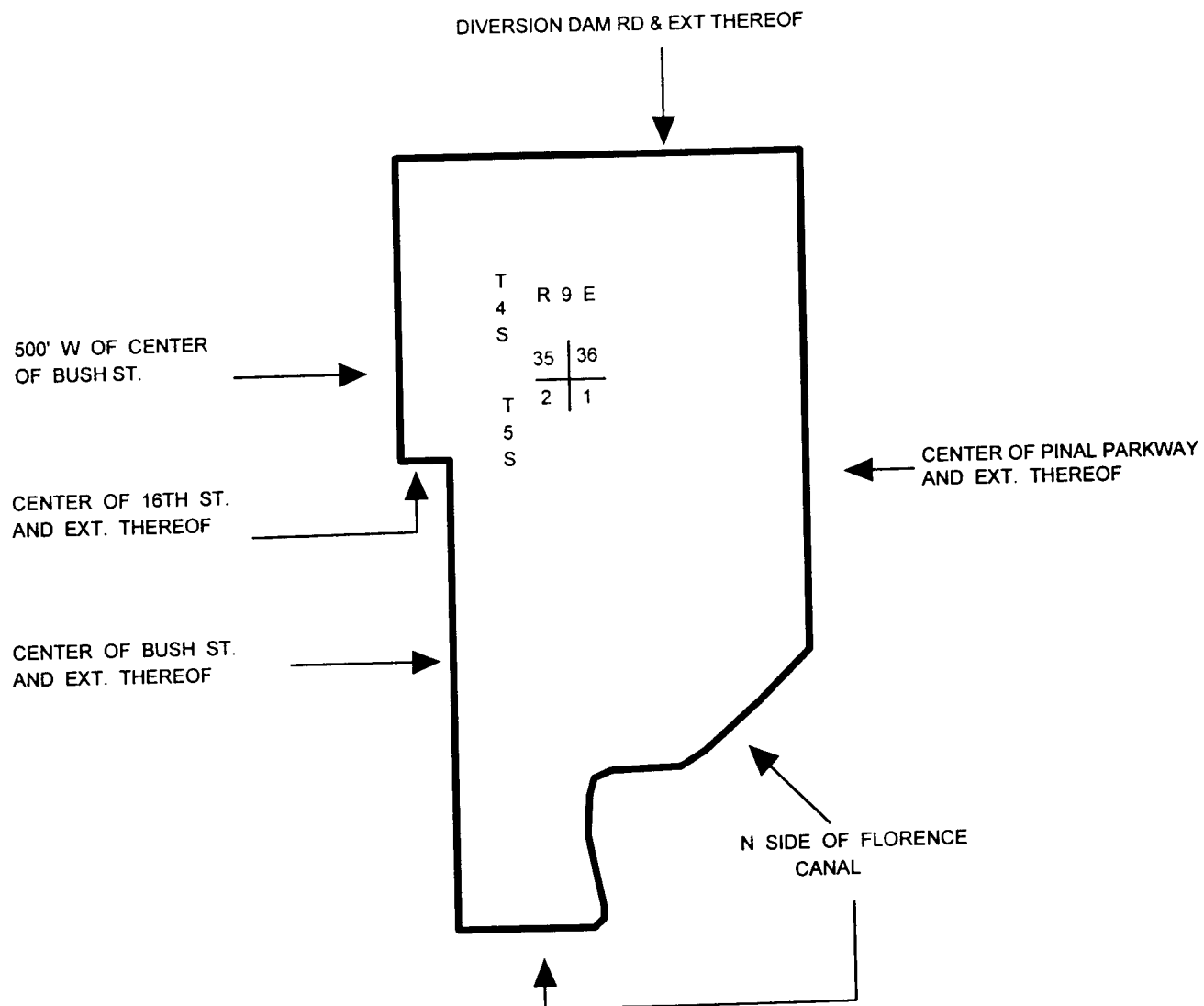
ISSUED: May 6, 2002

BY TERESA WAHLERT, ARIZONA VICE PRESIDENT  
3033 NORTH THIRD STREET, PHOENIX, ARIZONA

EFFECTIVE: June 5, 2002

QWEST CORPORATION

FLORENCE, ARIZONA  
EXCHANGE AREA  
FLORENCE BASE RATE AREA  
Sixth Revised Sheet  
Supersedes Fifth Revised Sheet



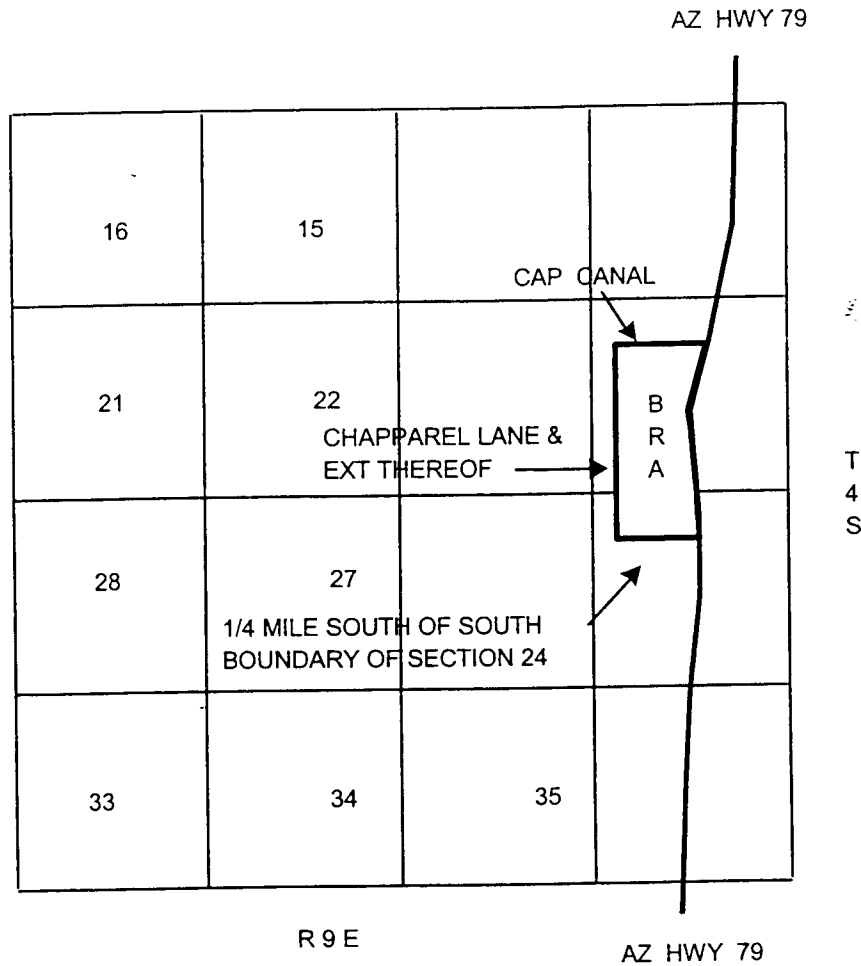
ISSUED: July 30, 2001  
Revised 7-2003

EFFECTIVE: August 29, 2001

QWEST CORPORATION

ORIGINAL

FLORENCE, ARIZONA  
EXCHANGE AREA  
GILA BASE BASE RATE AREA  
First Revised Sheet  
Supersedes Original Sheet



APPROVED FOR FILING

DECISION #: 62672

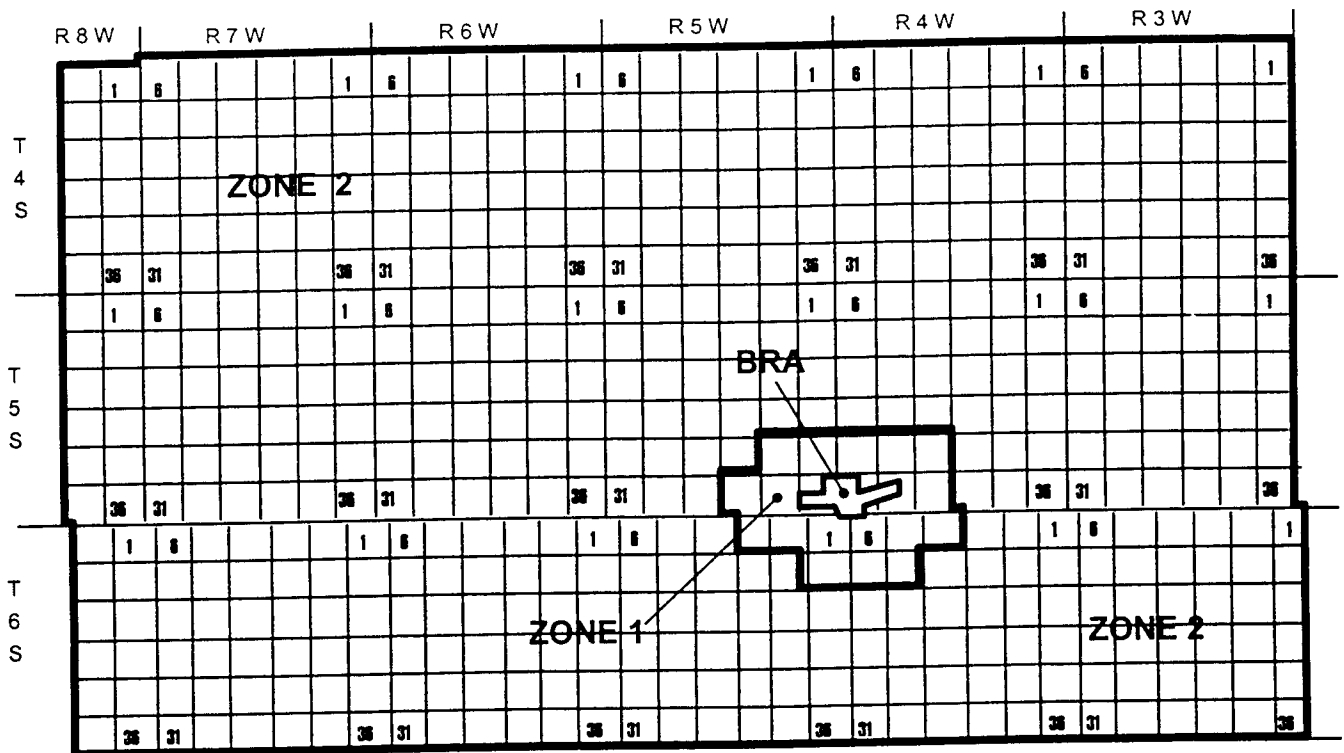
ISSUED: July 30, 2001

BY TERESA WAHLERT, ARIZONA VICE PRESIDENT  
3033 NORTH THIRD STREET, PHOENIX, ARIZONA

EFFECTIVE: August 29, 2001

# QWEST CORPORATION ORIGINAL

GILA BEND, ARIZONA  
EXCHANGE AREA  
Eighth Revised Sheet  
Supersedes Seventh Revised Sheet



APPROVED FOR FILING

DECISION #: 62672

ISSUED: July 30, 2001

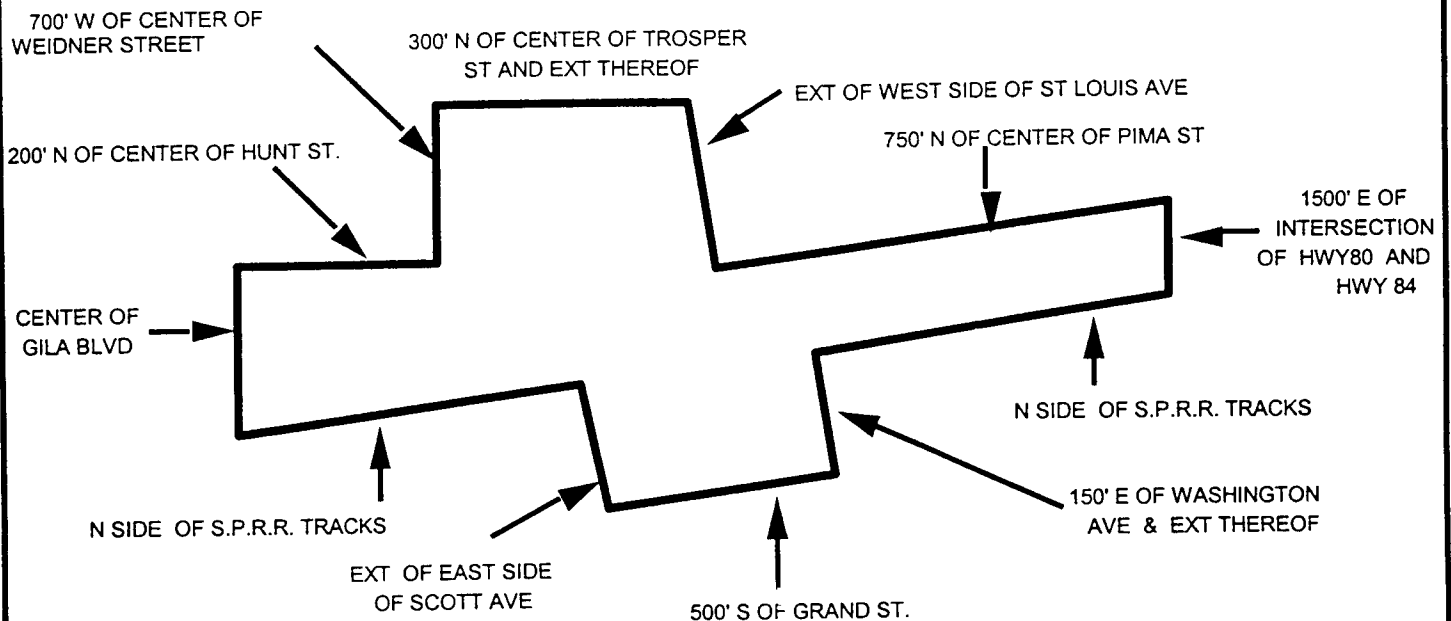
BY TERESA WAHLERT, ARIZONA VICE PRESIDENT  
3033 NORTH THIRD STREET, PHOENIX, ARIZONA

EFFECTIVE: August 29, 2001

QWEST CORPORATION

ORIGINAL

GILA BEND, ARIZONA  
EXCHANGE AREA  
GILA BEND BASE RATE AREA  
Third Revised Sheet  
Supersedes Second Revised Sheet



APPROVED FOR FILING

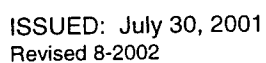
DECISION #: 62672

ISSUED: July 30, 2001

BY TERESA WAHLERT, ARIZONA VICE PRESIDENT  
3033 NORTH THIRD STREET, PHOENIX, ARIZONA

EFFECTIVE: August 29, 2001

GLOBE, ARIZONA  
EXCHANGE AREA  
Seventeenth Revised Sheet  
Supersedes Sixteenth Revised Sheet

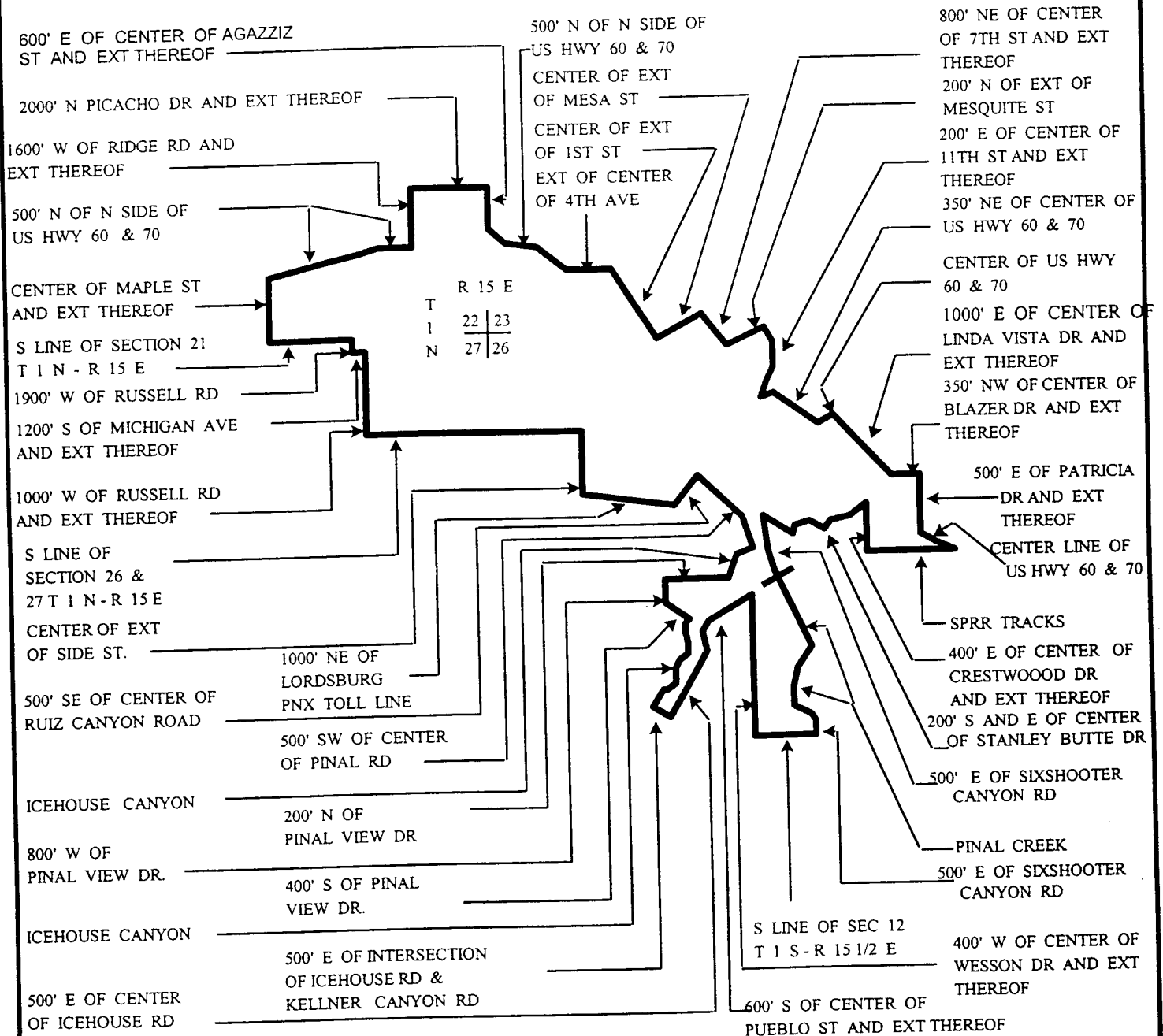


EFFECTIVE: August 29, 2001

QWEST CORPORATION

ORIGINAL

GLOBE, ARIZONA  
EXCHANGE AREA  
GLOBE BASE RATE AREA  
Sixth Revised Sheet  
Supersedes Fifth Revised Sheet



ISSUED: July 30, 2001

BY TERESA WAHLERT, ARIZONA VICE PRESIDENT  
3033 NORTH THIRD STREET, PHOENIX, ARIZONA

EFFECTIVE: August 29, 2001

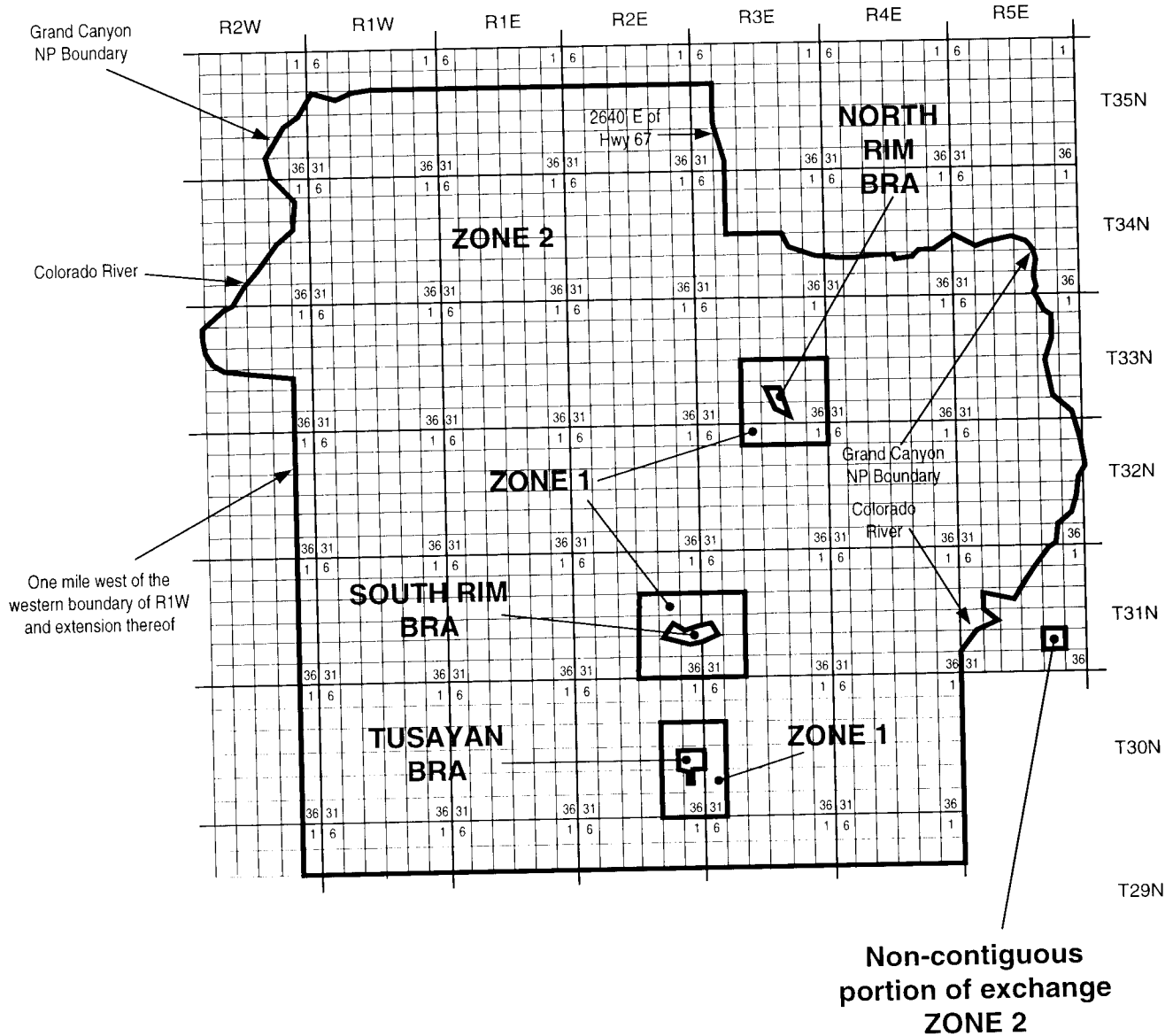
APPROVED FOR FILING

DECISION #: 62672



# QWEST CORPORATION

GRAND CANYON, ARIZONA  
EXCHANGE AREA  
Eighth Revised Sheet  
Supersedes Seventh Revised Sheet



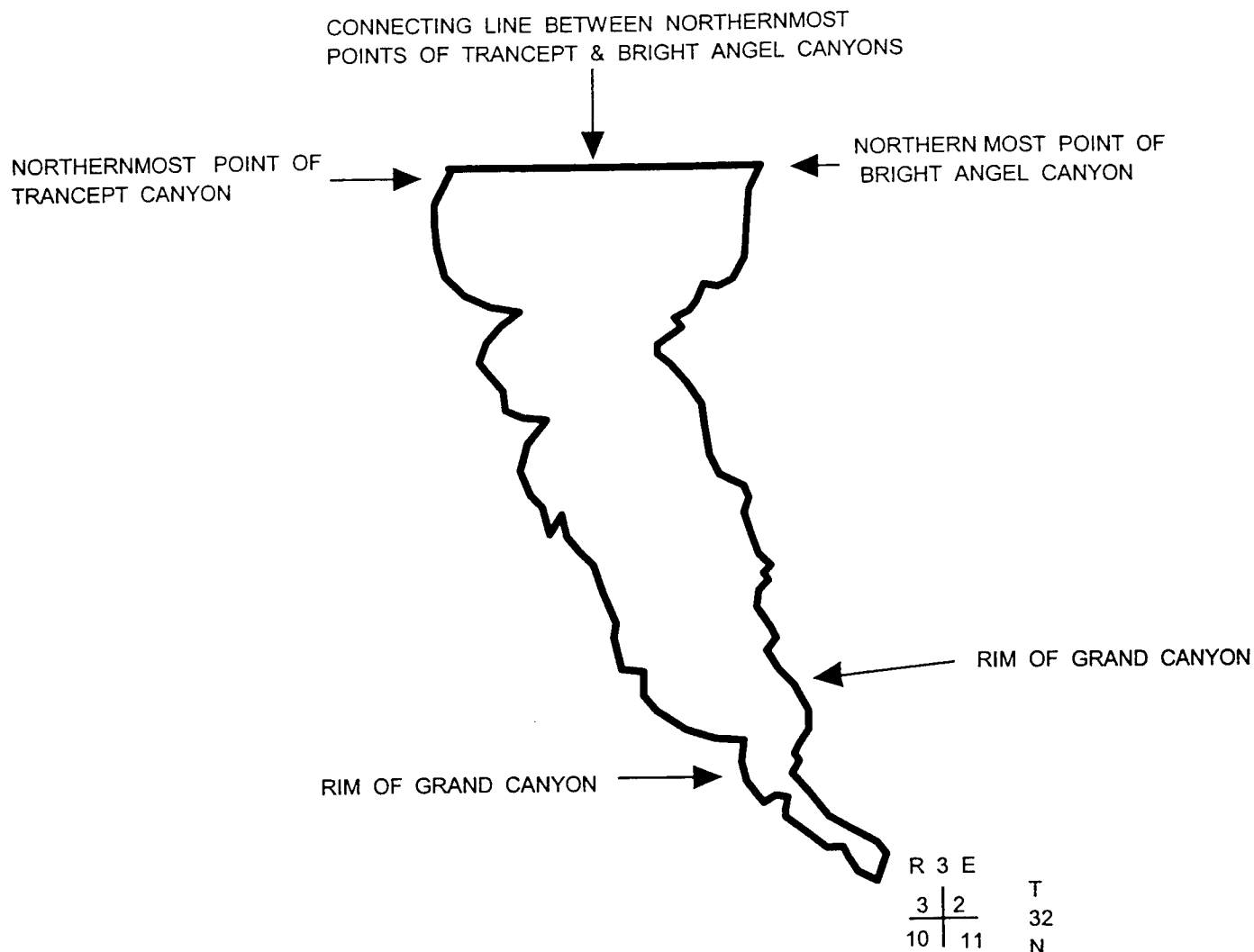
ISSUED: July 30, 2001  
Revised 12-2001

BY TERESA WAHLERT, ARIZONA VICE PRESIDENT  
3033 NORTH THIRD STREET, PHOENIX, ARIZONA

EFFECTIVE: August 29, 2001

QWEST CORPORATION **ORIGINAL**

GRAND CANYON, ARIZONA  
EXCHANGE AREA  
NORTH RIM BASE RATE AREA  
Second Revised Sheet  
Supersedes First Revised Sheet



UNSURVEYED  
APPROX.

APPROVED FOR FILING

DECISION #: 62672

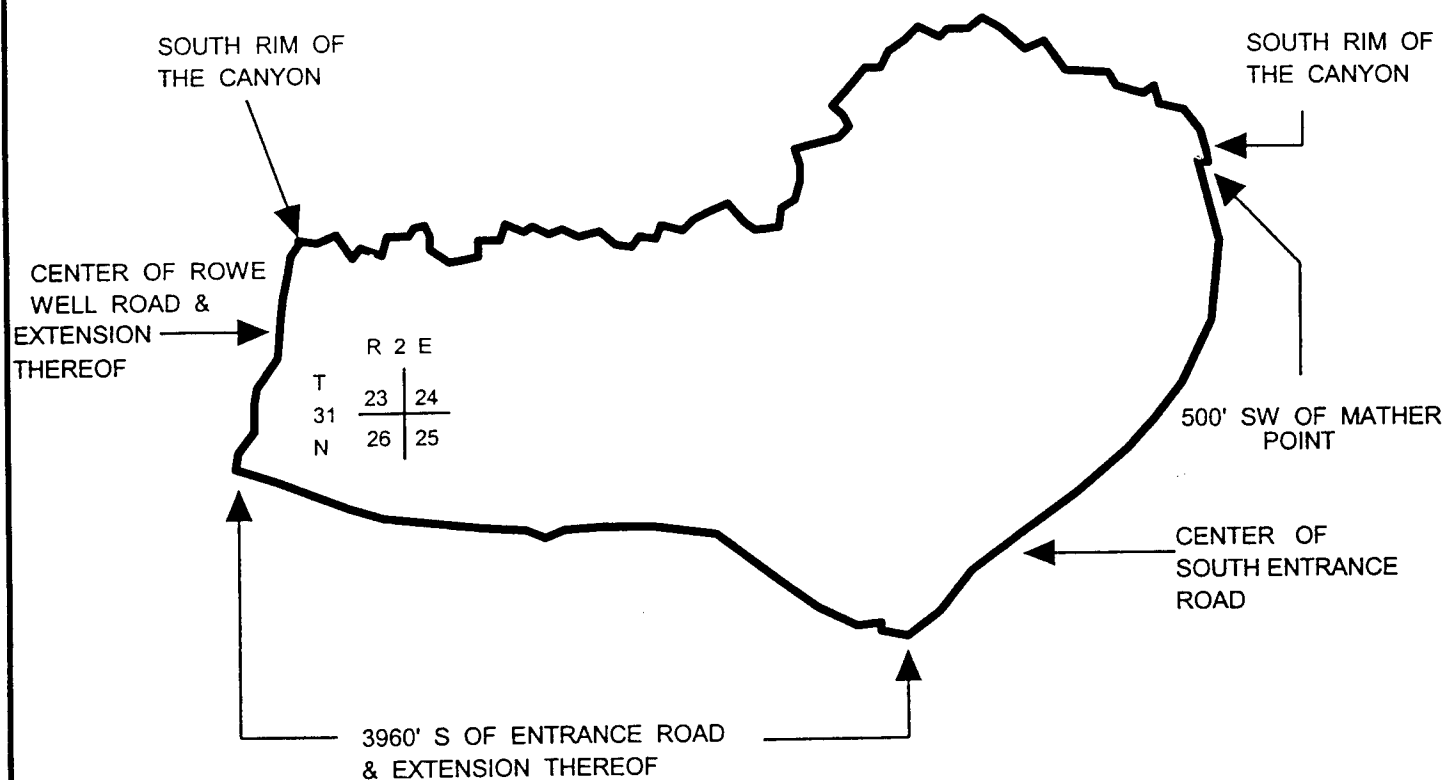
ISSUED: July 30, 2001

BY TERESA WAHLERT, ARIZONA VICE PRESIDENT  
3033 NORTH THIRD STREET, PHOENIX, ARIZONA

EFFECTIVE: August 29, 2001

QWEST CORPORATION ORIGINAL

GRAND CANYON, ARIZONA  
EXCHANGE AREA  
SOUTH RIM BASE RATE AREA  
Third Revised Sheet  
Supersedes Second Revised Sheet



APPROVED FOR FILING  
DECISION #: 12672

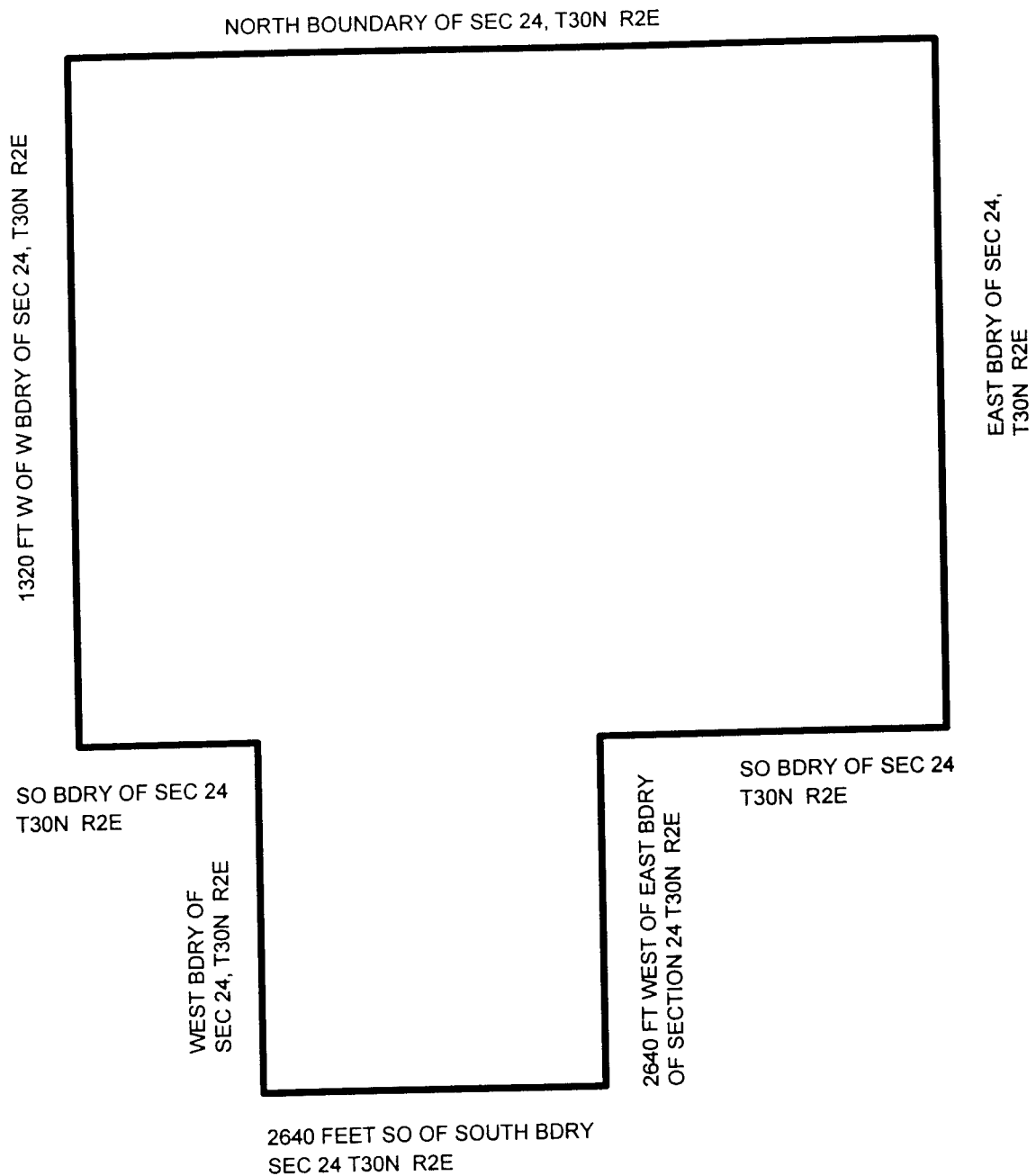
ISSUED: July 30, 2001

BY TERESA WAHLERT, ARIZONA VICE PRESIDENT  
3033 NORTH THIRD STREET, PHOENIX, ARIZONA

EFFECTIVE: August 29, 2001

**QWEST CORPORATION**

GRAND CANYON, ARIZONA  
EXCHANGE AREA  
TUSAYAN BASE RATE AREA  
First Revised Sheet  
Supersedes Original Sheet



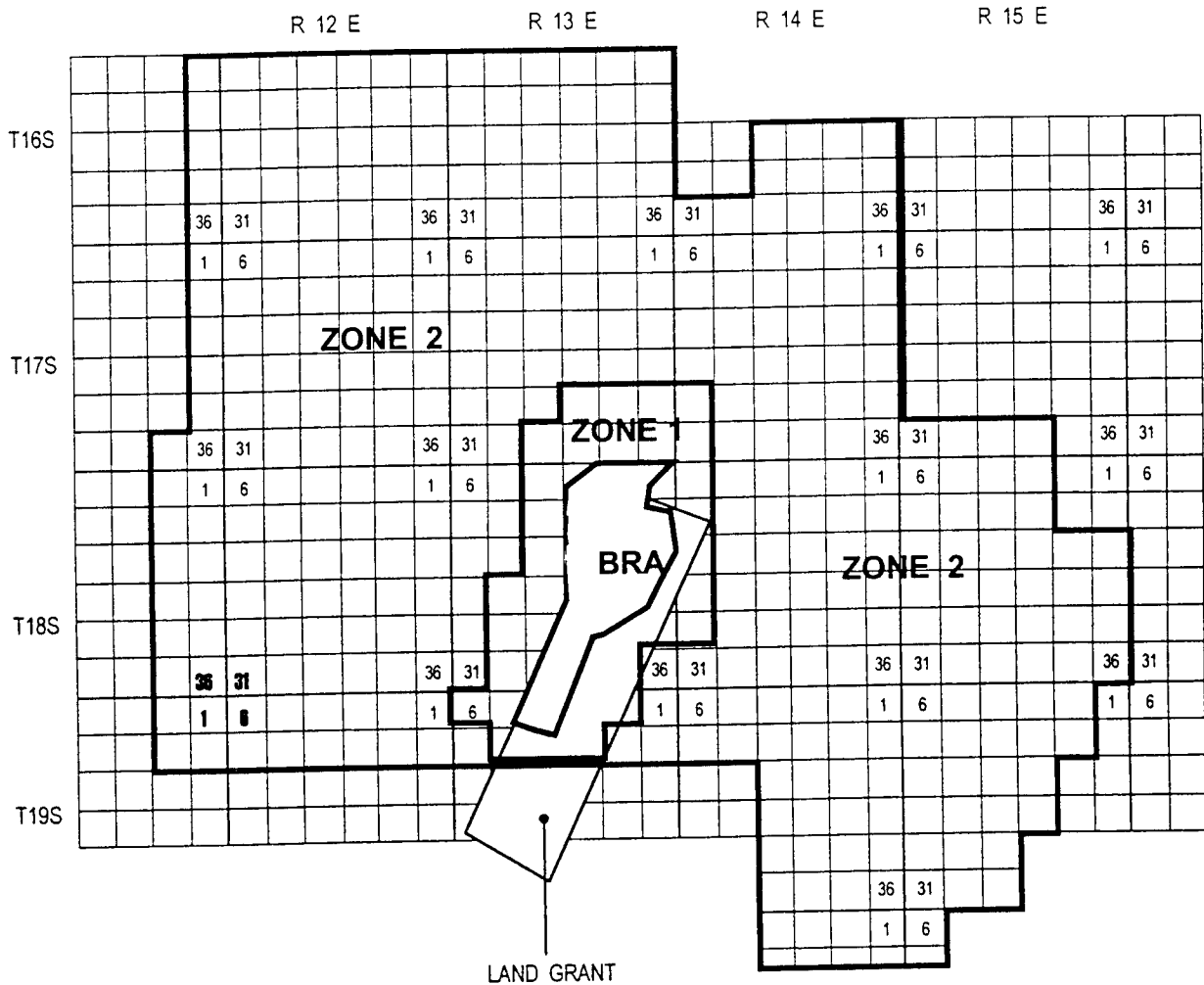
ISSUED: July 30, 2001  
Revised 7-2003

EFFECTIVE: August 29, 2001

QWEST CORPORATION

ORIGINAL

GREEN VALLEY, ARIZONA  
EXCHANGE AREA  
Eleventh Revised Sheet  
Supersedes Tenth Revised Sheet



APPROVED FOR FILING

DECISION #: 62672

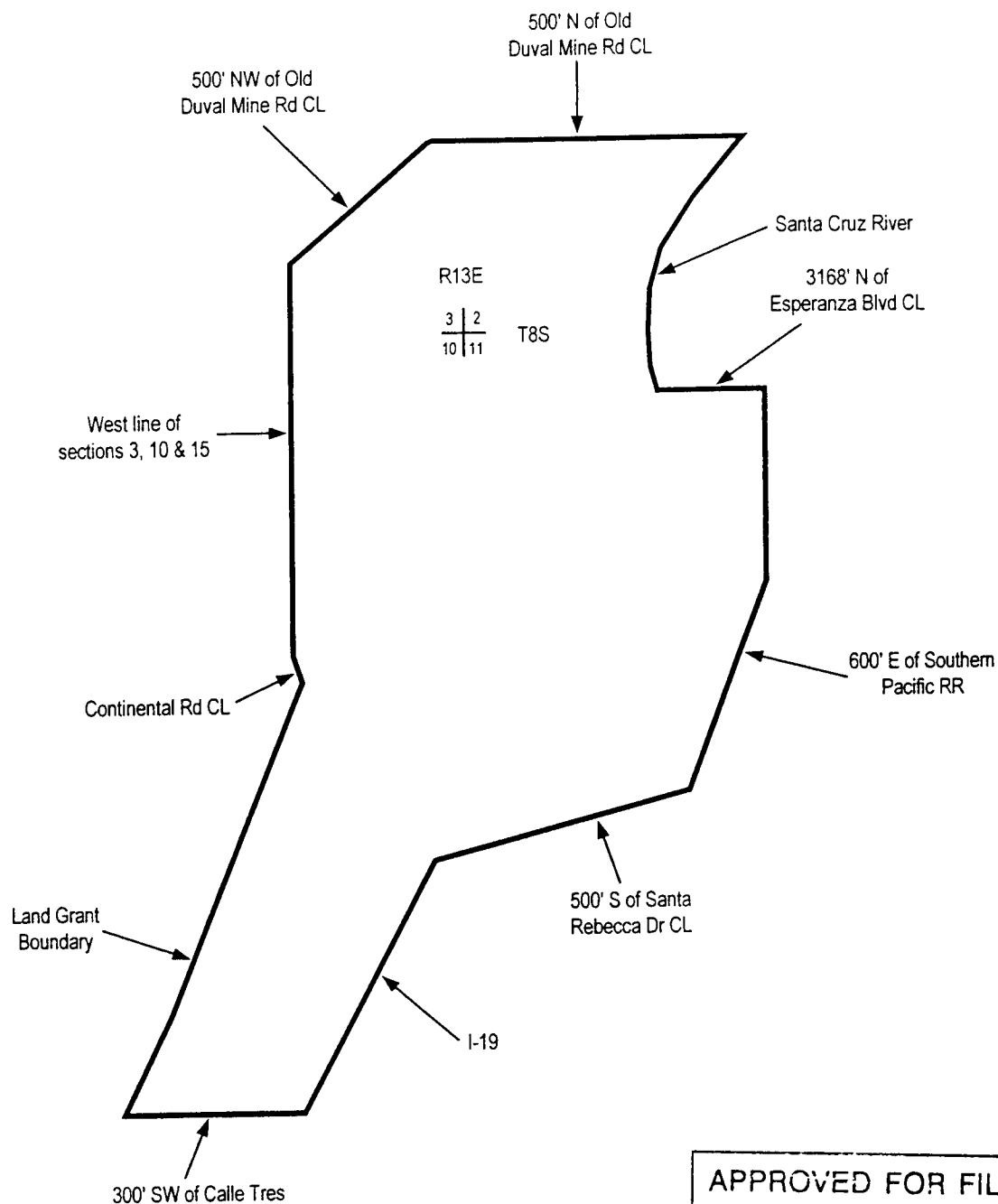
ISSUED: July 30, 2001

BY TERESA WAHLERT, ARIZONA VICE PRESIDENT  
3033 NORTH THIRD STREET, PHOENIX, ARIZONA

EFFECTIVE: August 29, 2001

# ORIGINAL

GREEN VALLEY, ARIZONA  
EXCHANGE AREA  
VALLEY BASE RATE AREA  
Fifth Revised Sheet  
Mercedes Fourth Revised Sheet

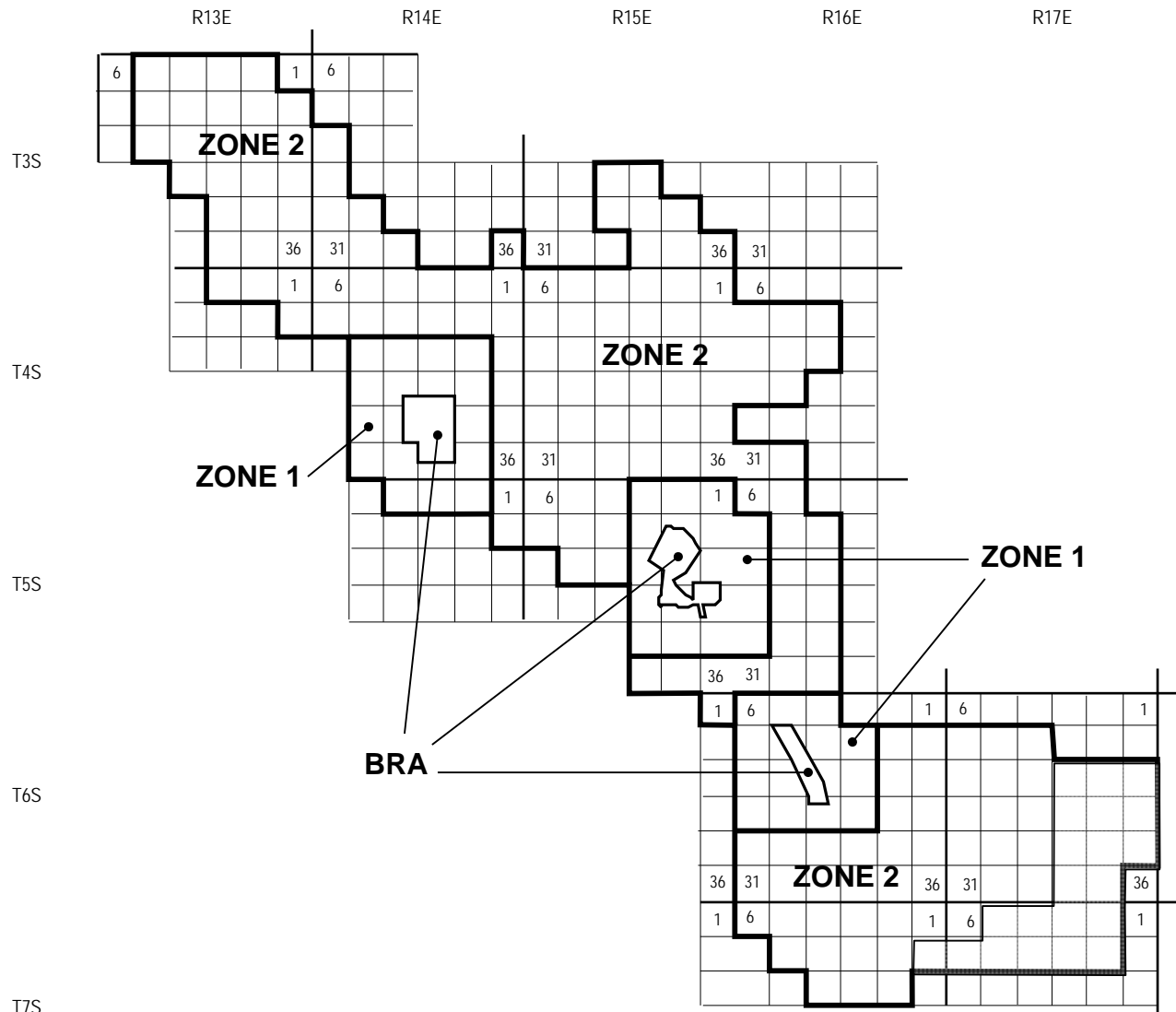


DECISION #: 62672

**EFFECTIVE: August 29, 2001**

**QWEST CORPORATION  
d/b/a CENTURYLINK-QC**

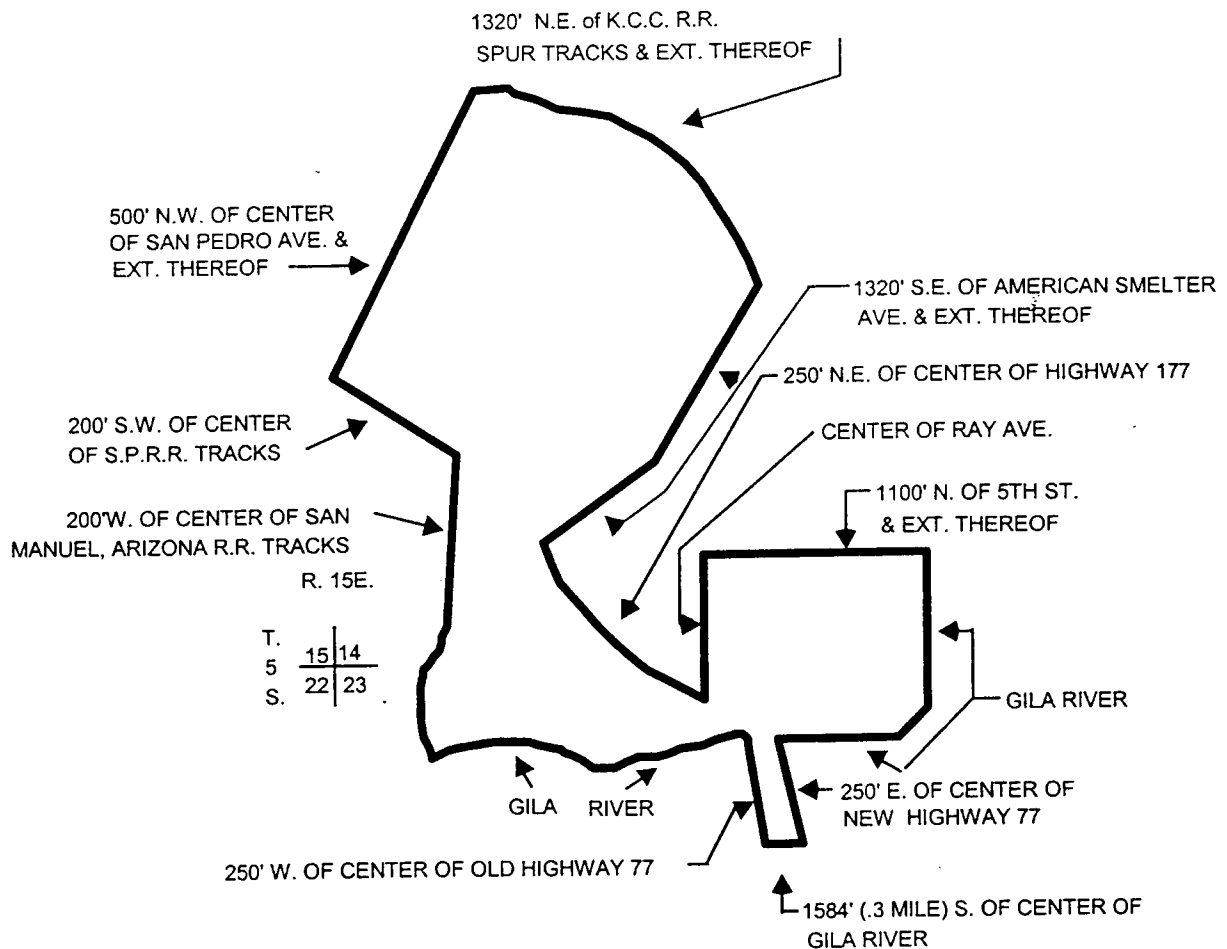
**HAYDEN, ARIZONA  
EXCHANGE AREA  
Eleventh Revised Sheet  
Supersedes Tenth Revised Sheet**



QWEST CORPORATION

ORIGINAL

HAYDEN, ARIZONA  
EXCHANGE AREA  
HAYDEN BASE RATE AREA  
Fourth Revised Sheet  
Supersedes Third Revised Sheet



APPROVED FOR FILING

DECISION #: 62672

ISSUED: July 30, 2001

BY TERESA WAHLERT, ARIZONA VICE PRESIDENT  
3033 NORTH THIRD STREET, PHOENIX, ARIZONA

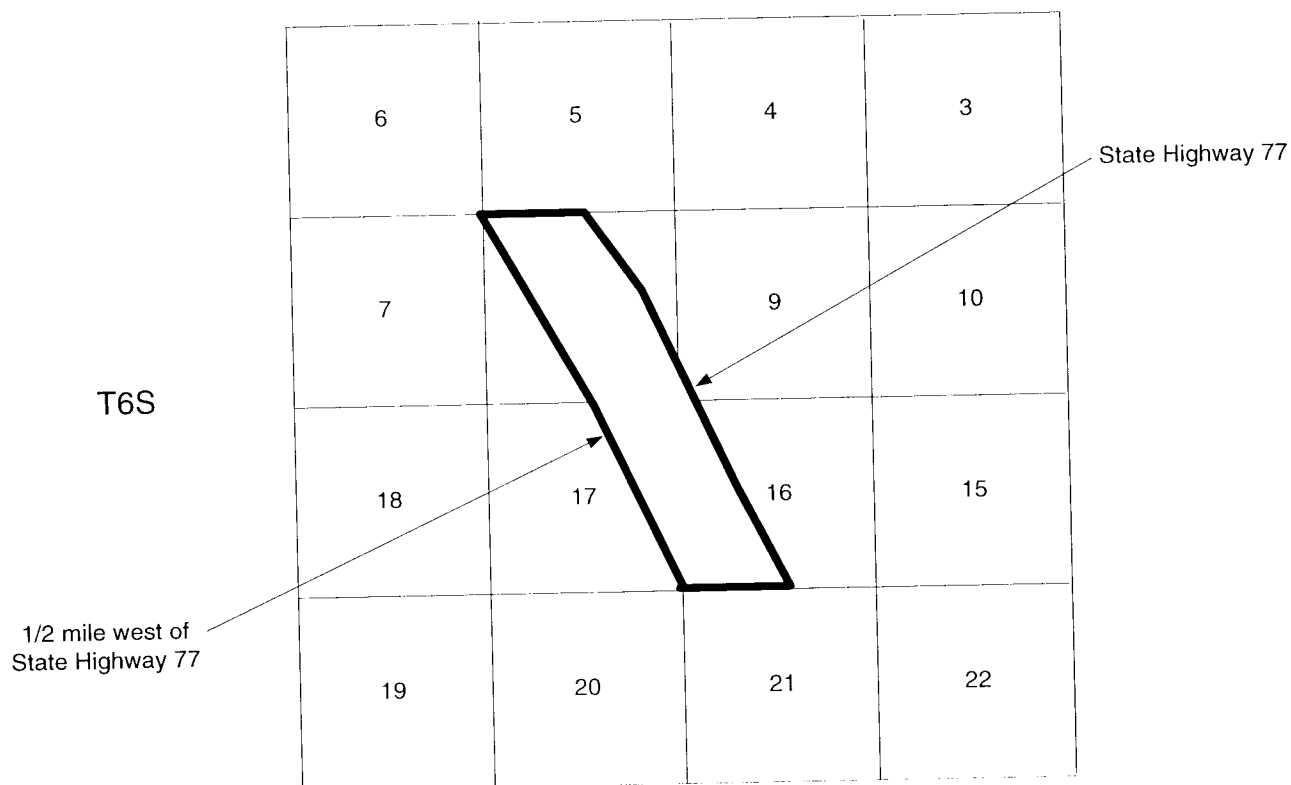
EFFECTIVE: August 29, 2001



# QWEST CORPORATION

HAYDEN, ARIZONA  
EXCHANGE AREA  
DUDLEYVILLE BASE RATE AREA  
First Revised Sheet  
Supersedes Original Sheet

R16E



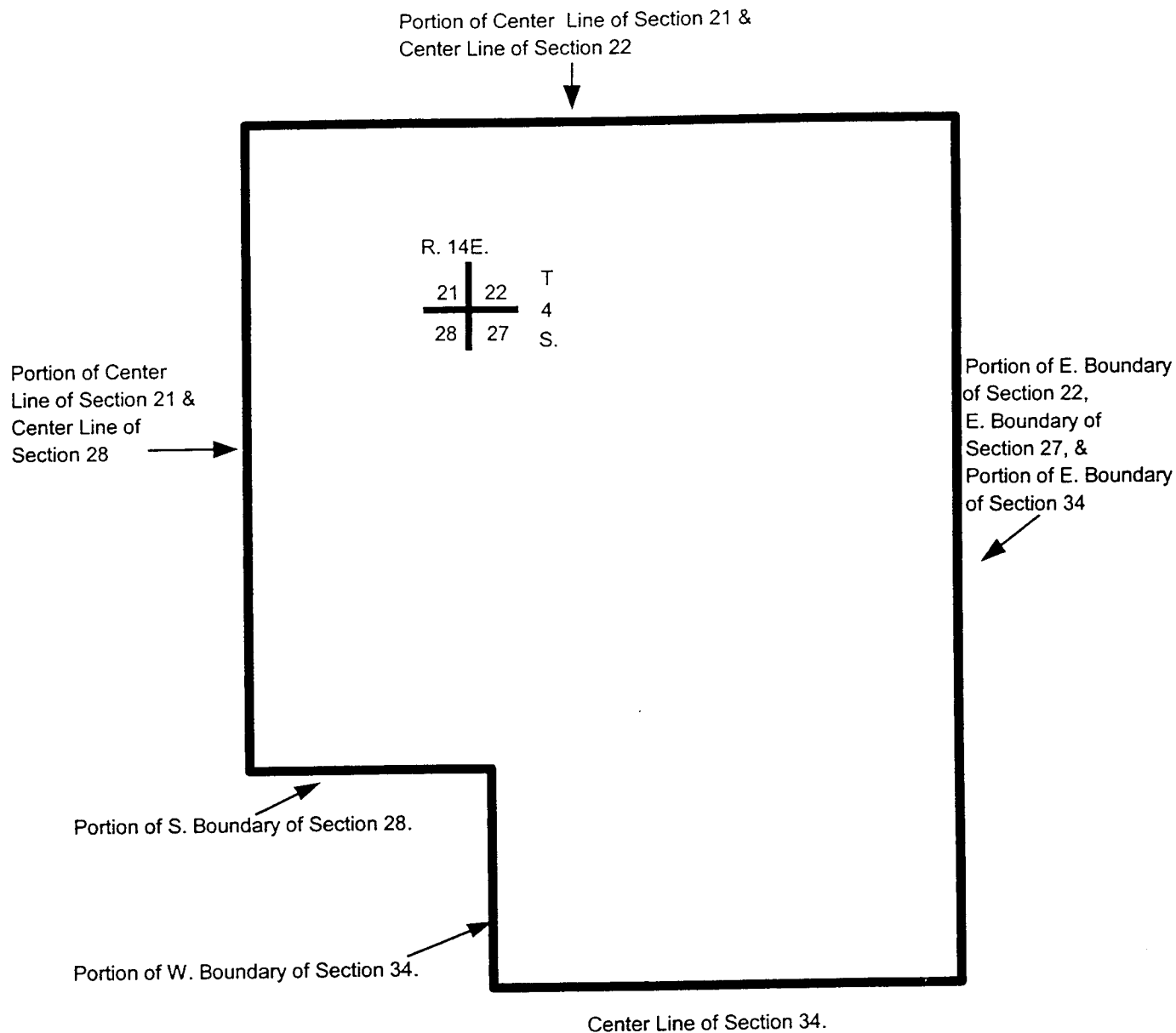
ISSUED: July 30, 2001  
Revised 12-2001

BY TERESA WAHLERT, ARIZONA VICE PRESIDENT  
3033 NORTH THIRD STREET, PHOENIX, ARIZONA

EFFECTIVE: August 29, 2001

# QWEST CORPORATION ORIGINAL

HAYDEN, ARIZONA  
EXCHANGE AREA  
KEARNY BASE RATE AREA  
Third Revised Sheet  
Supersedes Second Revised Sheet



APPROVED FOR FILING

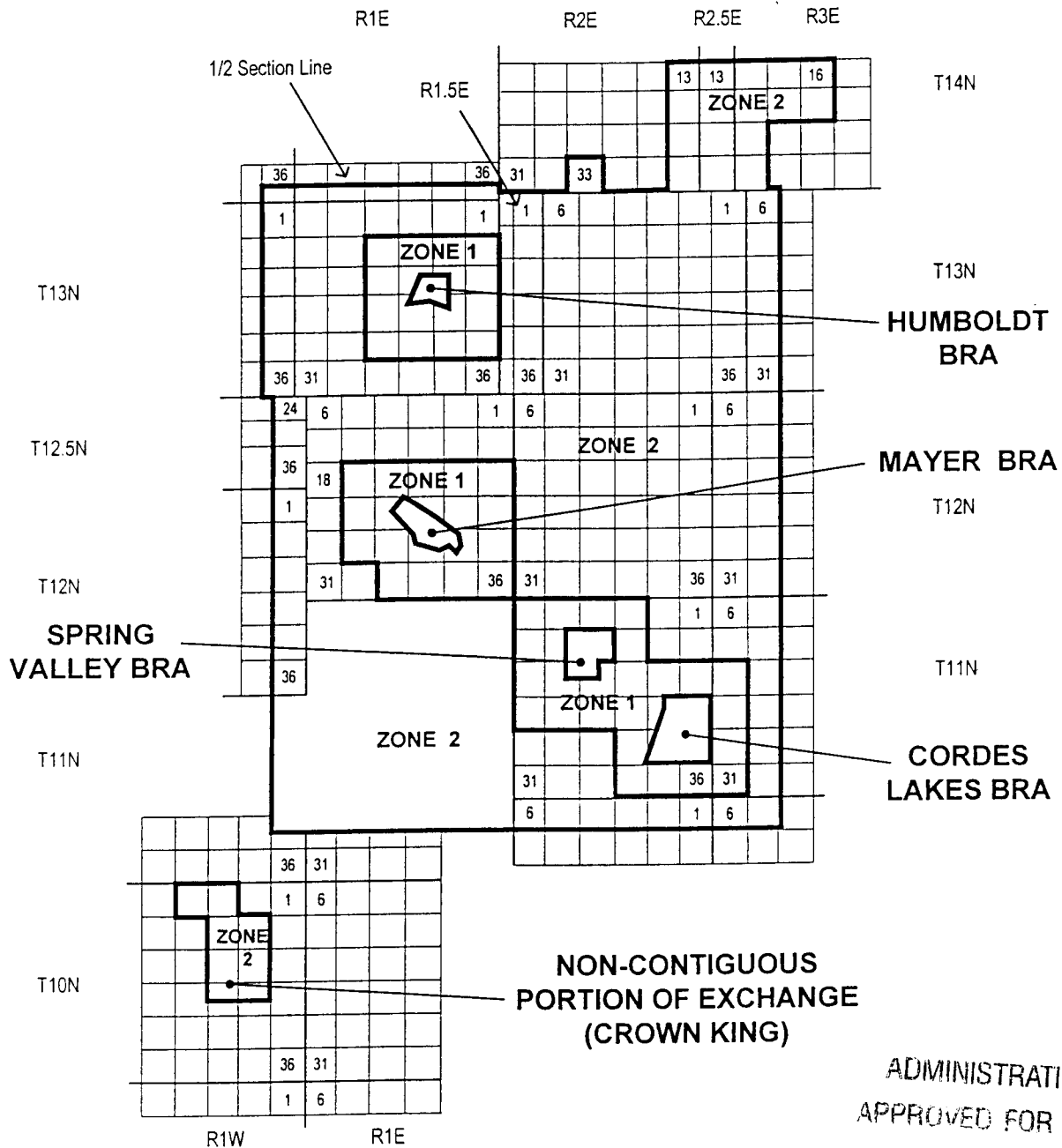
DECISION #: 62672

ISSUED: July 30, 2001

BY TERESA WAHLERT, ARIZONA VICE PRESIDENT  
3033 NORTH THIRD STREET, PHOENIX, ARIZONA

EFFECTIVE: August 29, 2001

HUMBOLDT, ARIZONA  
EXCHANGE AREA  
Thirteenth Revised Sheet  
Supersedes Twelfth Revised Sheet



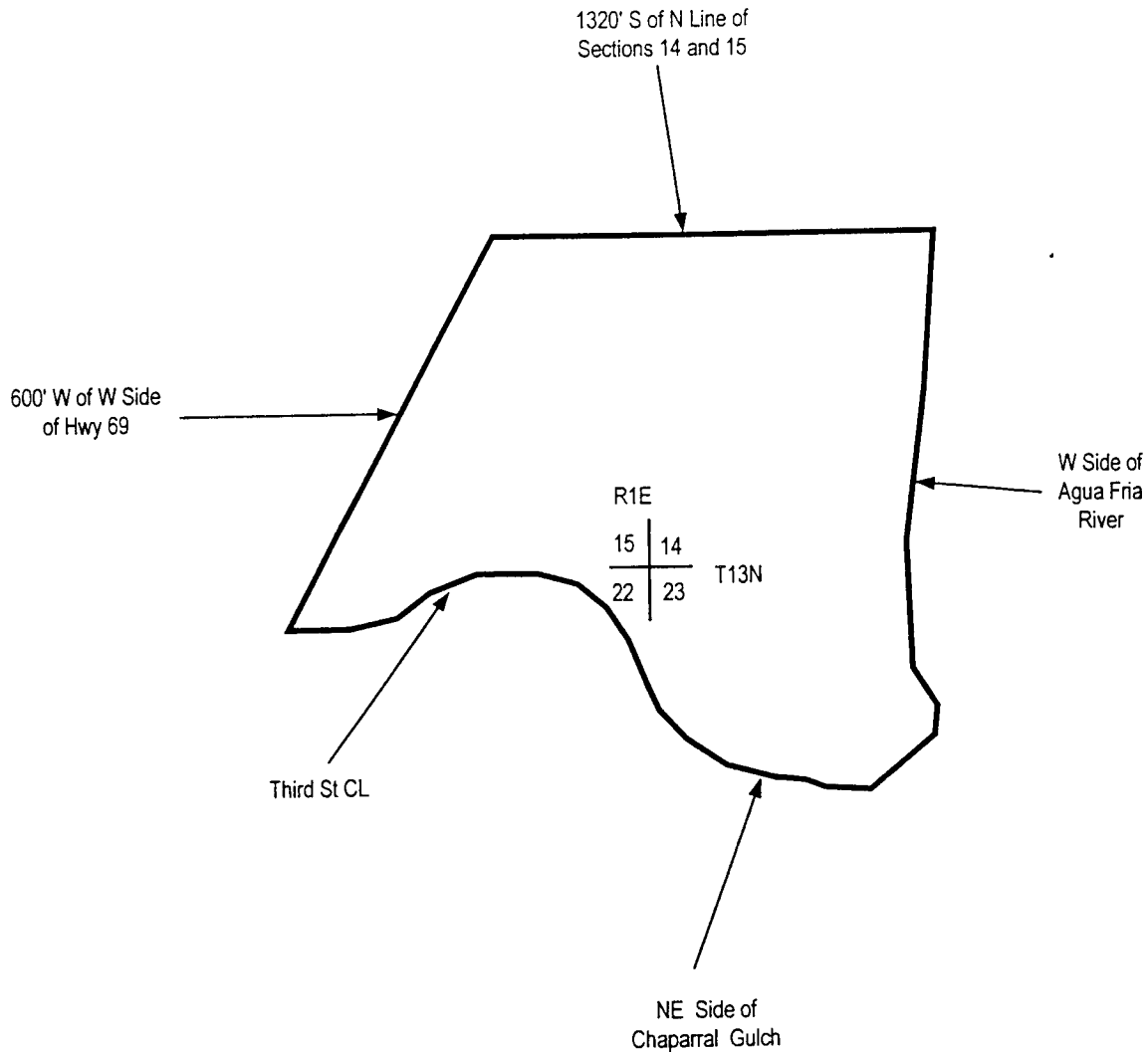
ADMINISTRATIVELY  
APPROVED FOR FILING

EFFECTIVE: November 5, 2003

QWEST CORPORATION

ORIGINAL

HUMBOLDT, ARIZONA  
EXCHANGE AREA  
HUMBOLDT BASE RATE AREA  
Fourth Revised Sheet  
Supersedes Third Revised Sheet



APPROVED FOR FILING

DECISION #: 108672

ISSUED: July 30, 2001

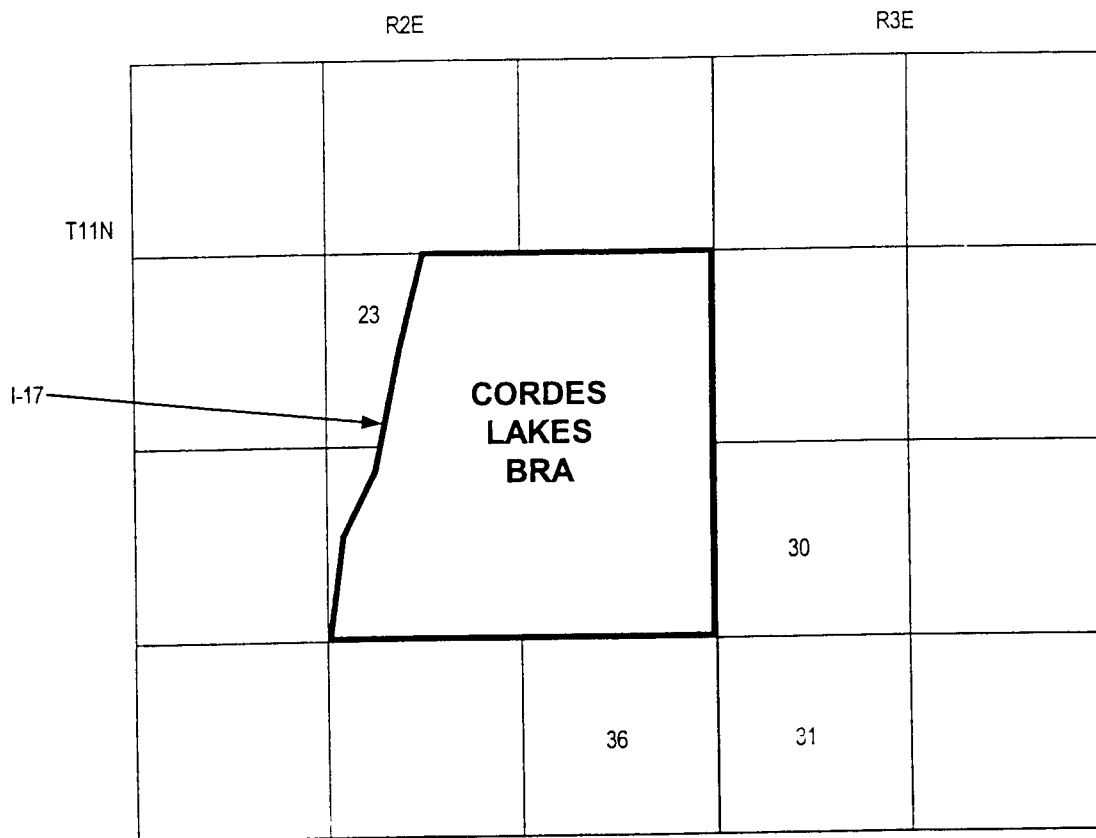
BY TERESA WAHLERT, ARIZONA VICE PRESIDENT  
3033 NORTH THIRD STREET, PHOENIX, ARIZONA

EFFECTIVE: August 29, 2001

QWEST CORPORATION

ORIGINAL

HUMBOLDT, ARIZONA  
EXCHANGE AREA  
CORDES LAKES BASE RATE AREA  
First Revised Sheet  
Supersedes Original Sheet



APPROVED FOR FILING

DECISION #: 62672

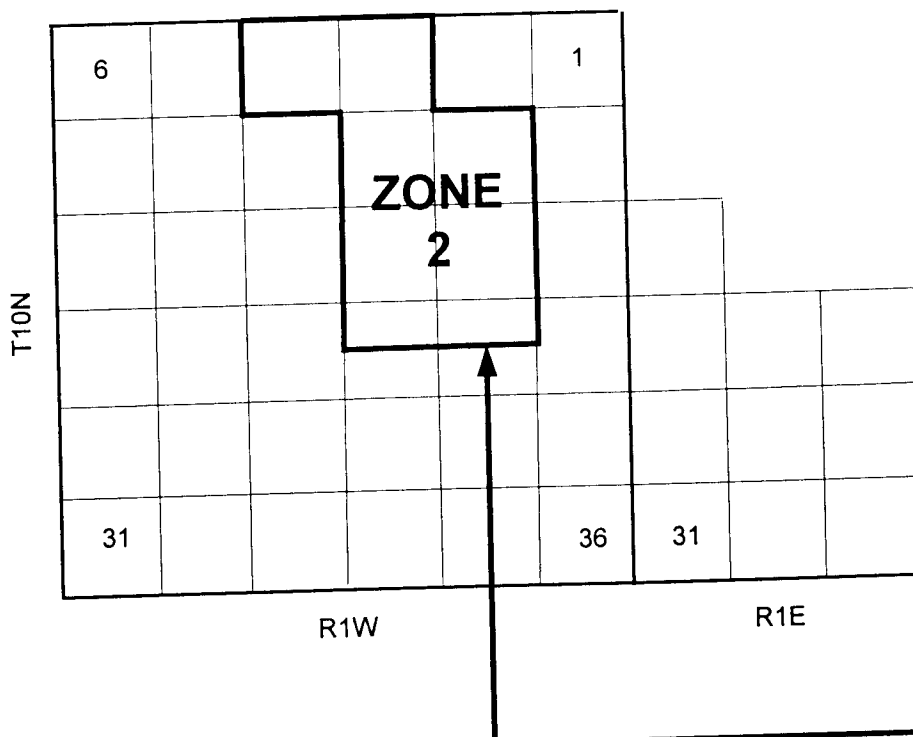
ISSUED: July 30, 2001

BY TERESA WAHLERT, ARIZONA VICE PRESIDENT  
3033 NORTH THIRD STREET, PHOENIX, ARIZONA

EFFECTIVE: August 29, 2001

**QWEST CORPORATION**

**HUMBOLDT, ARIZONA  
EXCHANGE AREA  
NON-CONTIGUOUS AREA, CROWN KING  
Third Revised Sheet  
Supersedes Second Revised Sheet**



The portion of a straight line, defined as follows, which intersects Section 22 and 23, T10N, R1W.

The beginning point of such line is a point 3000 feet south of the northeast corner of Section 19, T10N, R1W.

The ending point of such line is the northwest corner of Section 19, T9.5N, R2E.

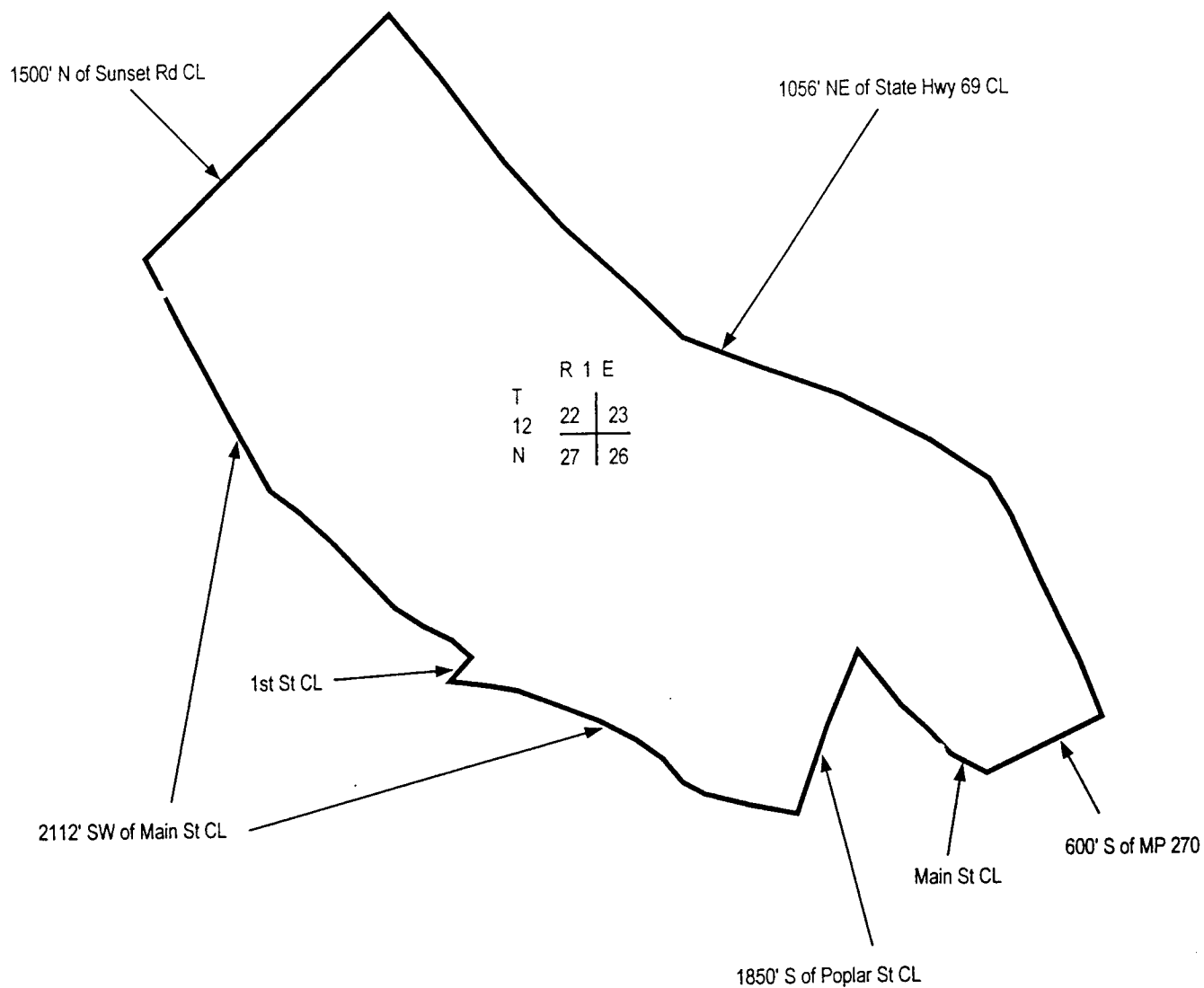
ISSUED: July 30, 2001  
Revised 7-2003

EFFECTIVE: August 29, 2001

QWEST CORPORATION

ORIGINAL

HUMBOLDT, ARIZONA  
EXCHANGE AREA  
MAYER BASE RATE AREA  
Third Revised Sheet  
Supersedes Second Revised Sheet



APPROVED FOR FILING

DECISION #: 62672

ISSUED: July 30, 2001

BY TERESA WAHLERT, ARIZONA VICE PRESIDENT  
3033 NORTH THIRD STREET, PHOENIX, ARIZONA

EFFECTIVE: August 29, 2001

ORIGINAL

HUMBOLDT, ARIZONA  
EXCHANGE AREA  
LEY BASE RATE AREA  
Second Revised Sheet



ADMINISTRATIVELY  
APPROVED FOR FILING

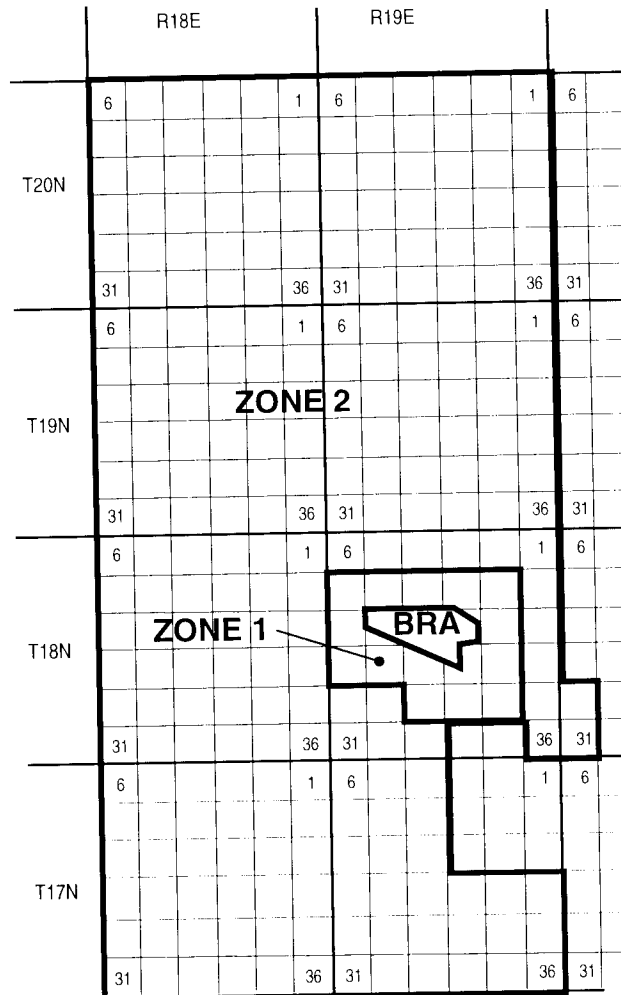
ISSUED: October 6, 2003

EFFECTIVE: November 5, 2003



# QWEST CORPORATION

JOSEPH CITY, ARIZONA  
EXCHANGE AREA  
Eighth Revised Sheet  
Supersedes Seventh Revised Sheet



ISSUED: July 30, 2001  
Revised 12-2001

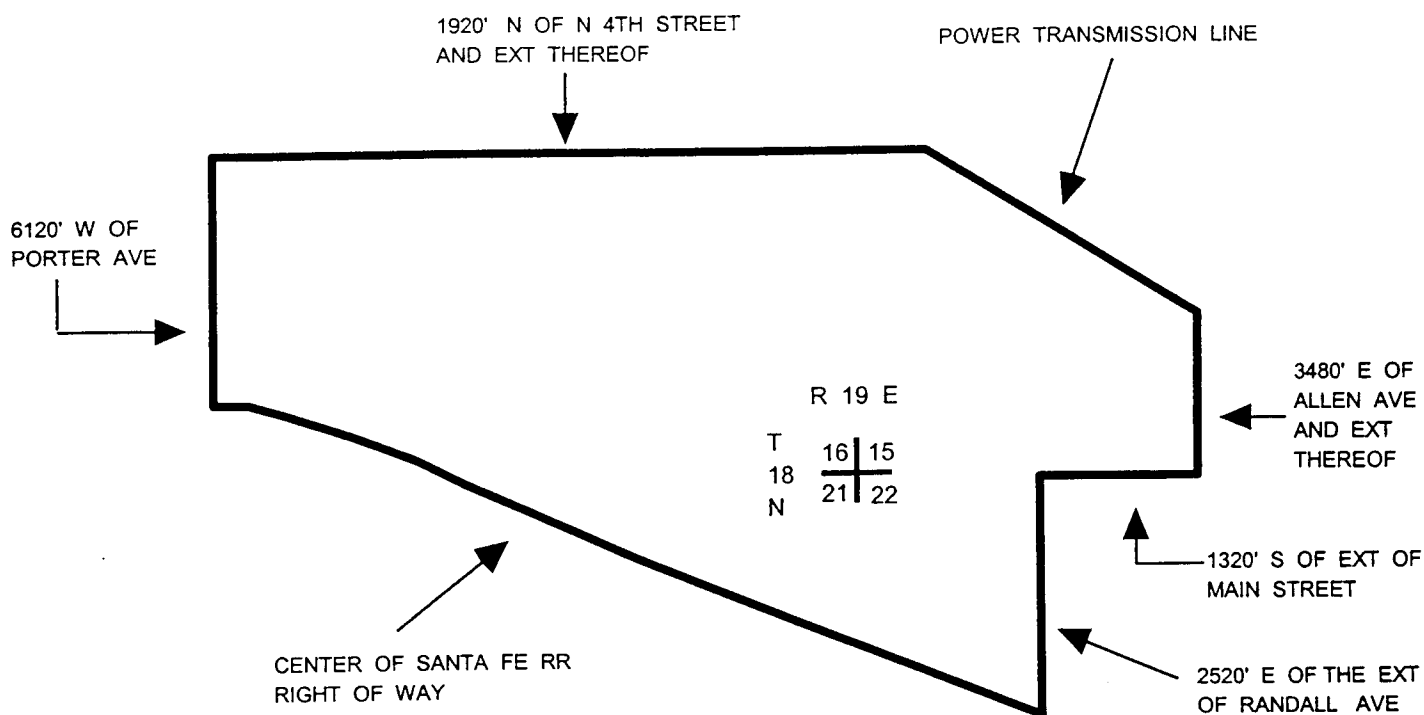
BY TERESA WAHLERT, ARIZONA VICE PRESIDENT  
3033 NORTH THIRD STREET, PHOENIX, ARIZONA

EFFECTIVE: August 29, 2001

QWEST CORPORATION

ORIGINAL

JOSEPH CITY, ARIZONA  
EXCHANGE AREA  
JOSEPH CITY BASE RATE AREA  
Second Revised Sheet  
Supersedes Third Revised Sheet



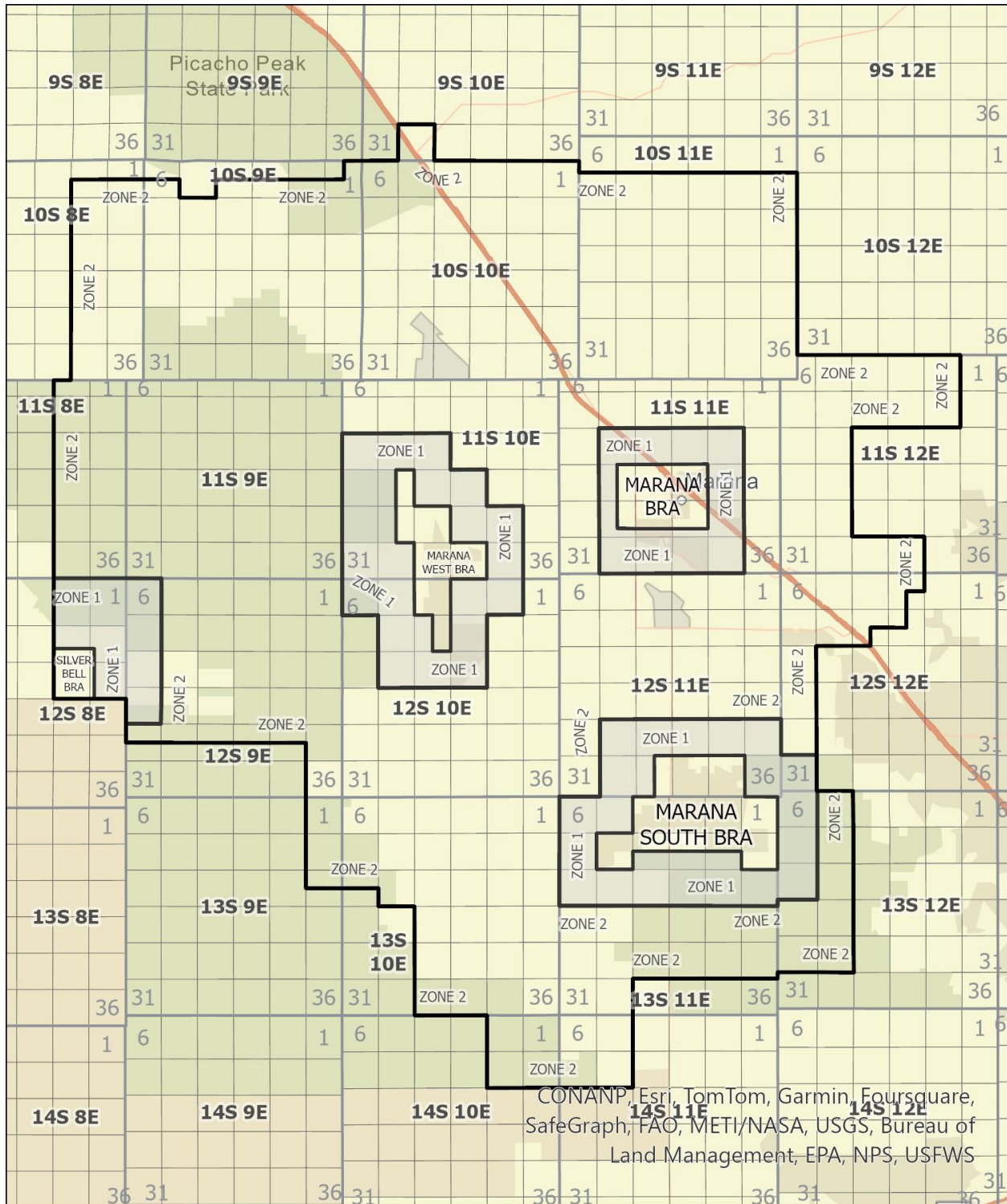
APPROVED FOR FILING

DECISION #: 62672

ISSUED: July 30, 2001

BY TERESA WAHLERT, ARIZONA VICE PRESIDENT  
3033 NORTH THIRD STREET, PHOENIX, ARIZONA

EFFECTIVE: August 29, 2001



CONANP, Esri, TomTom, Garmin, Foursquare,  
SafeGraph, FAO, METI/NASA, USGS, Bureau of  
Land Management, EPA, NPS, USFWS

Issued: 8-20-24

Effective: 10-1-24

ORIGINAL

QWEST CORPORATION

MARANA, ARIZONA  
EXCHANGE AREA  
MARANA BASE RATE AREA  
Second Revised Sheet  
Supersedes First Revised Sheet

Sagebrush Rd

2640' W of  
W Side of  
Sandario Rd

R11E  
T11S  
21 | 22  
28 | 27

W Side of  
Postvale Rd

3960' S of  
Grier Rd

APPROVED FOR FILING

DECISION #: 62072

ISSUED: July 30, 2001

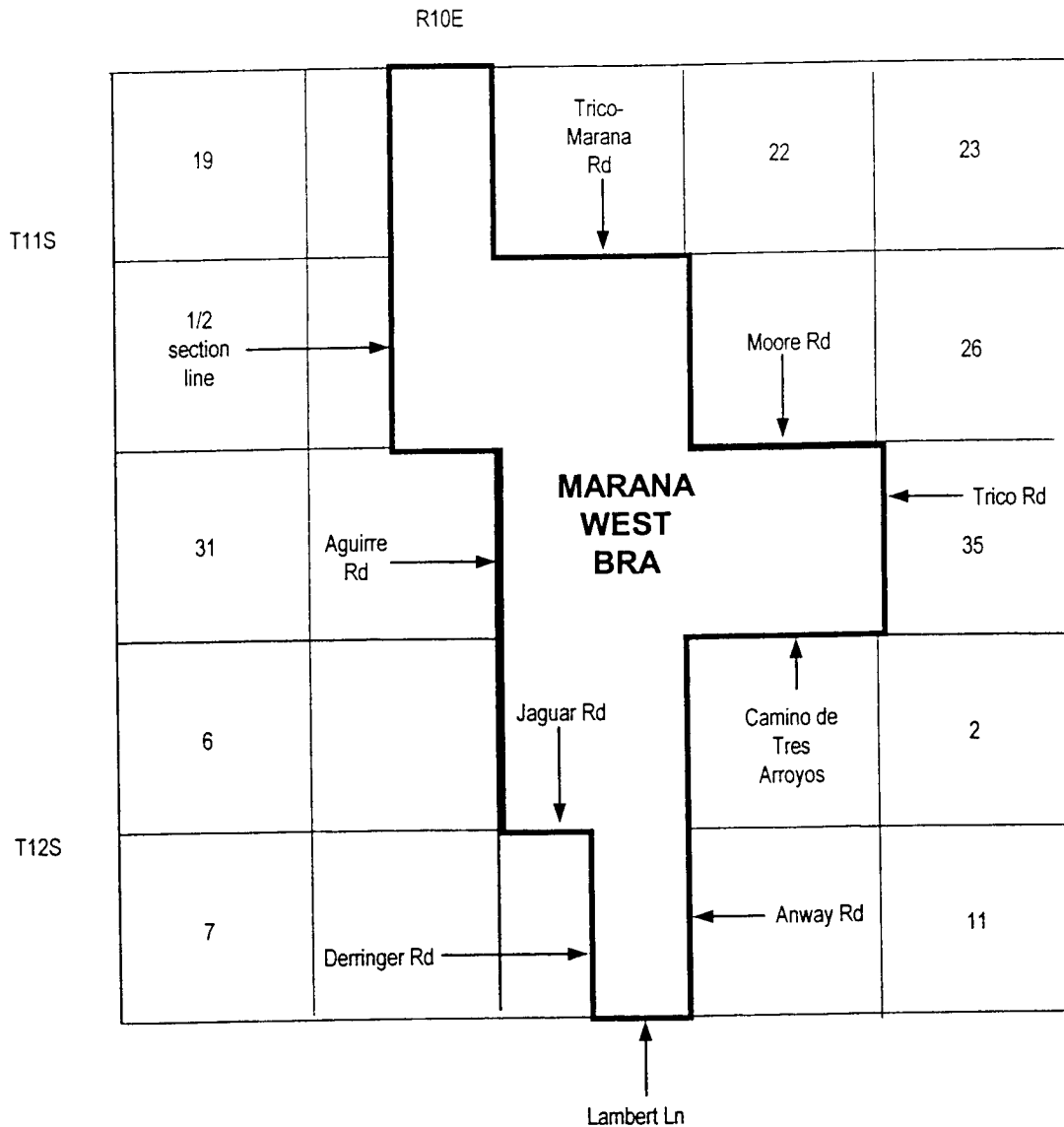
BY TERESA WAHLERT, ARIZONA VICE PRESIDENT  
3033 NORTH THIRD STREET, PHOENIX, ARIZONA

EFFECTIVE: August 29, 2001

QWEST CORPORATION

ORIGINAL

MARANA, ARIZONA  
EXCHANGE AREA  
MARANA WEST BASE RATE AREA  
First Revised Sheet  
Supersedes Second Revised Sheet



APPROVED FOR FILING

DECISION #: 62672

ISSUED: July 30, 2001

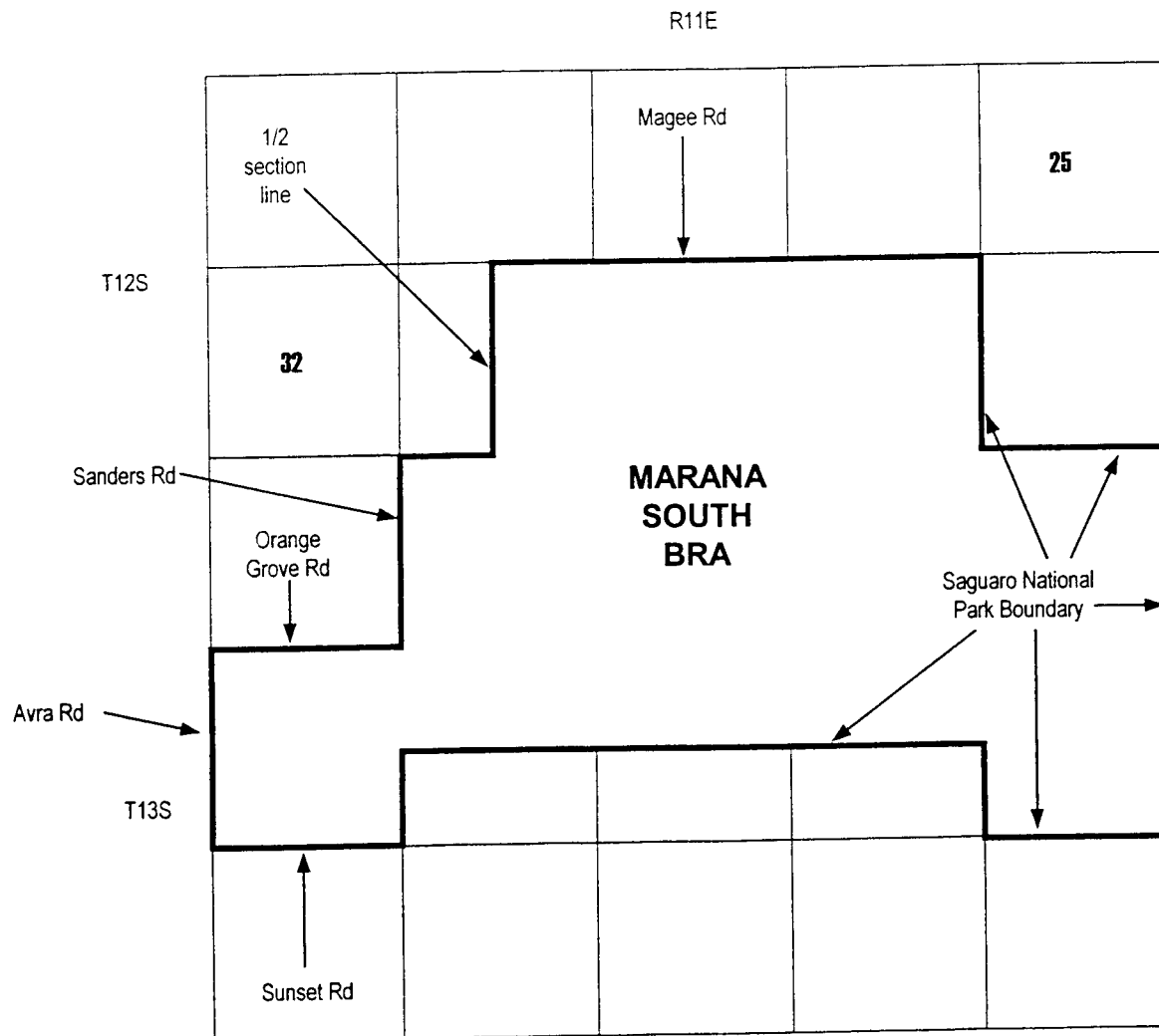
BY TERESA WAHLERT, ARIZONA VICE PRESIDENT  
3033 NORTH THIRD STREET, PHOENIX, ARIZONA

EFFECTIVE: August 29, 2001

QWEST CORPORATION

ORIGINAL

MARANA, ARIZONA  
EXCHANGE AREA  
MARANA SOUTH BASE RATE AREA  
First Revised Sheet  
Supersedes Second Revised Sheet



APPROVED FOR FILING

DECISION #: *62672*

ISSUED: July 30, 2001

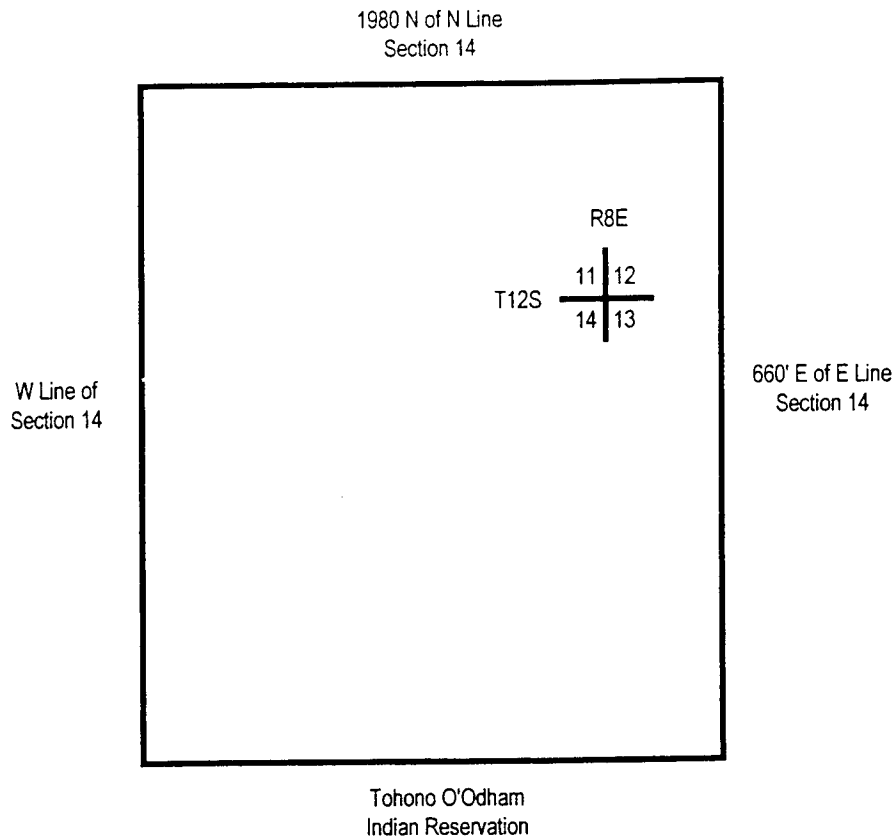
BY TERESA WAHLERT, ARIZONA VICE PRESIDENT  
3033 NORTH THIRD STREET, PHOENIX, ARIZONA

EFFECTIVE: August 29, 2001

ORIGINAL

QWEST CORPORATION

MARANA, ARIZONA  
EXCHANGE AREA  
SILVER BELL BASE RATE AREA  
Second Revised Sheet  
Supersedes First Revised Sheet



APPROVED FOR FILING

DECISION #: 62672

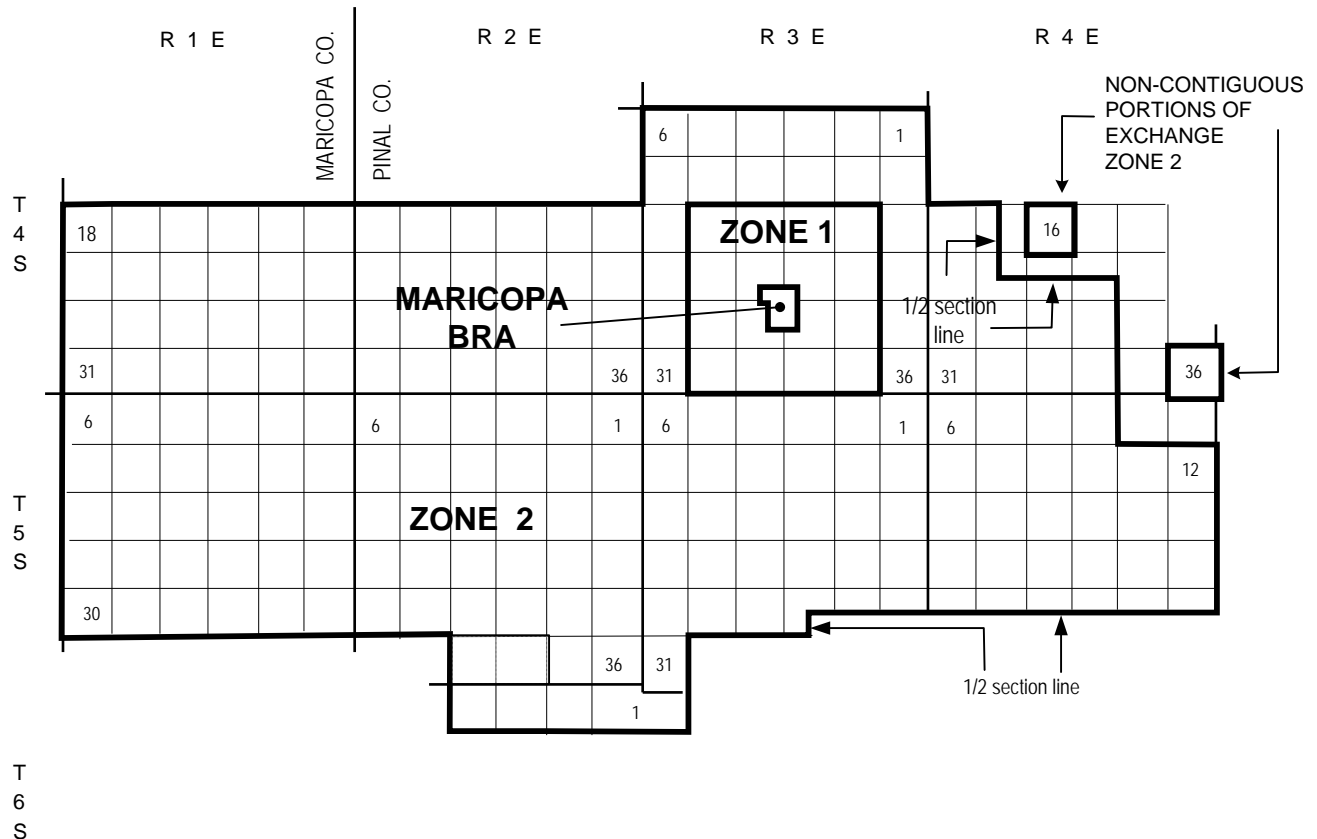
ISSUED: July 30, 2001

BY TERESA WAHLERT, ARIZONA VICE PRESIDENT  
3033 NORTH THIRD STREET, PHOENIX, ARIZONA

EFFECTIVE: August 29, 2001

**QWEST CORPORATION**  
**d/b/a CENTURYLINK-QC**

MARICOPA, ARIZONA  
 EXCHANGE AREA  
 Ninth Revised Sheet  
 Supersedes Eighth Revised Sheet



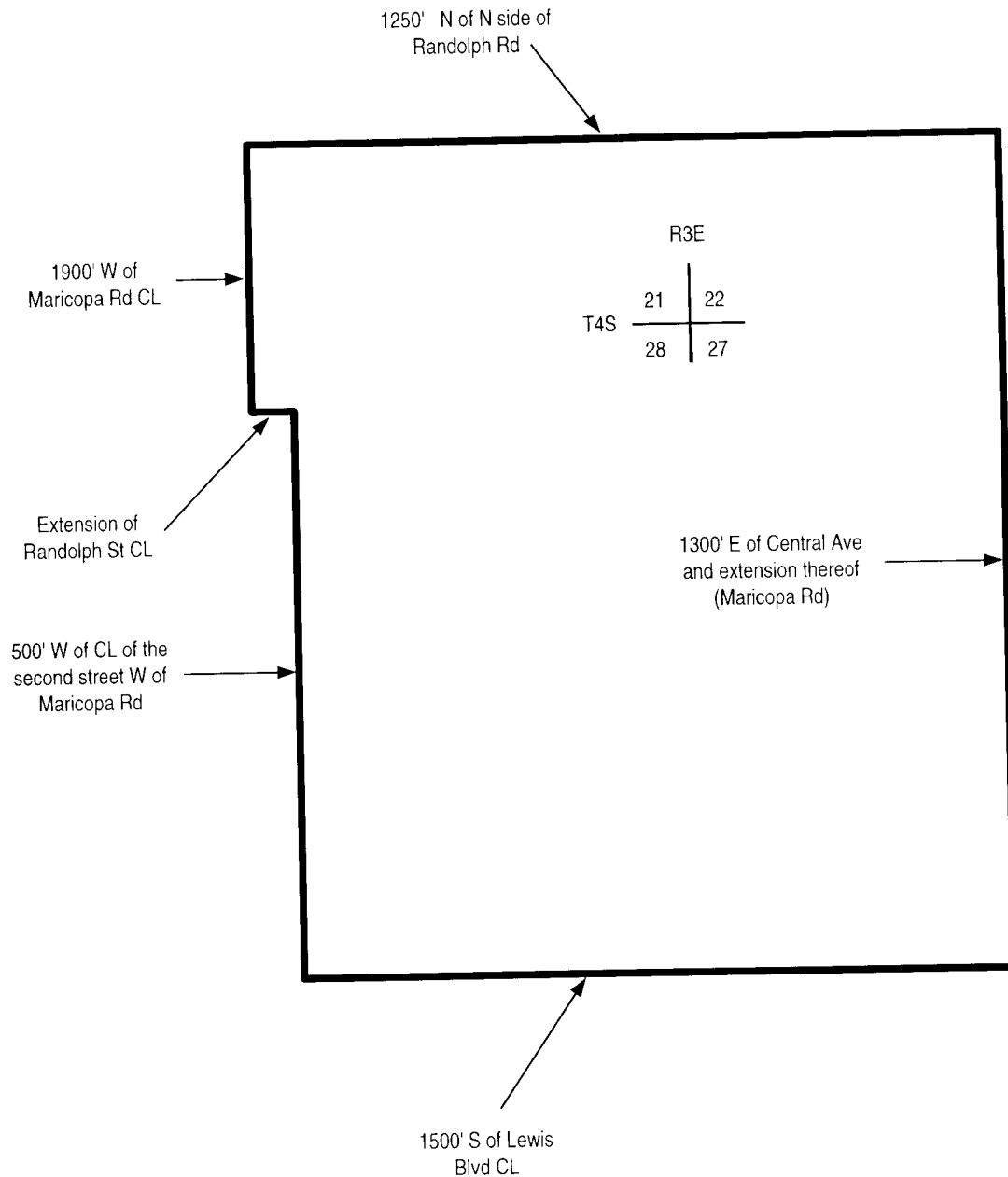
ISSUED: July 20, 2015

EFFECTIVE: August 19, 2015



# QWEST CORPORATION

MARICOPA, ARIZONA  
EXCHANGE AREA  
MARICOPA BASE RATE AREA  
Third Revised Sheet  
Supersedes Second Revised Sheet



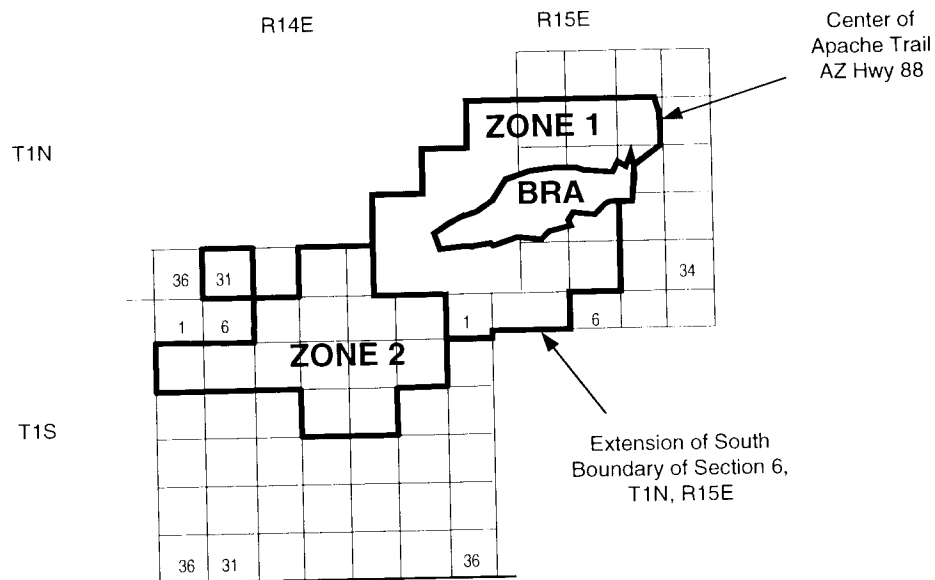
ISSUED: July 30, 2001

BY TERESA WAHLERT, ARIZONA VICE PRESIDENT  
3033 NORTH THIRD STREET, PHOENIX, ARIZONA

EFFECTIVE: August 29, 2001

# QWEST CORPORATION

MIAMI, ARIZONA  
EXCHANGE AREA  
Thirteenth Revised Sheet  
Supersedes Twelfth Revised Sheet



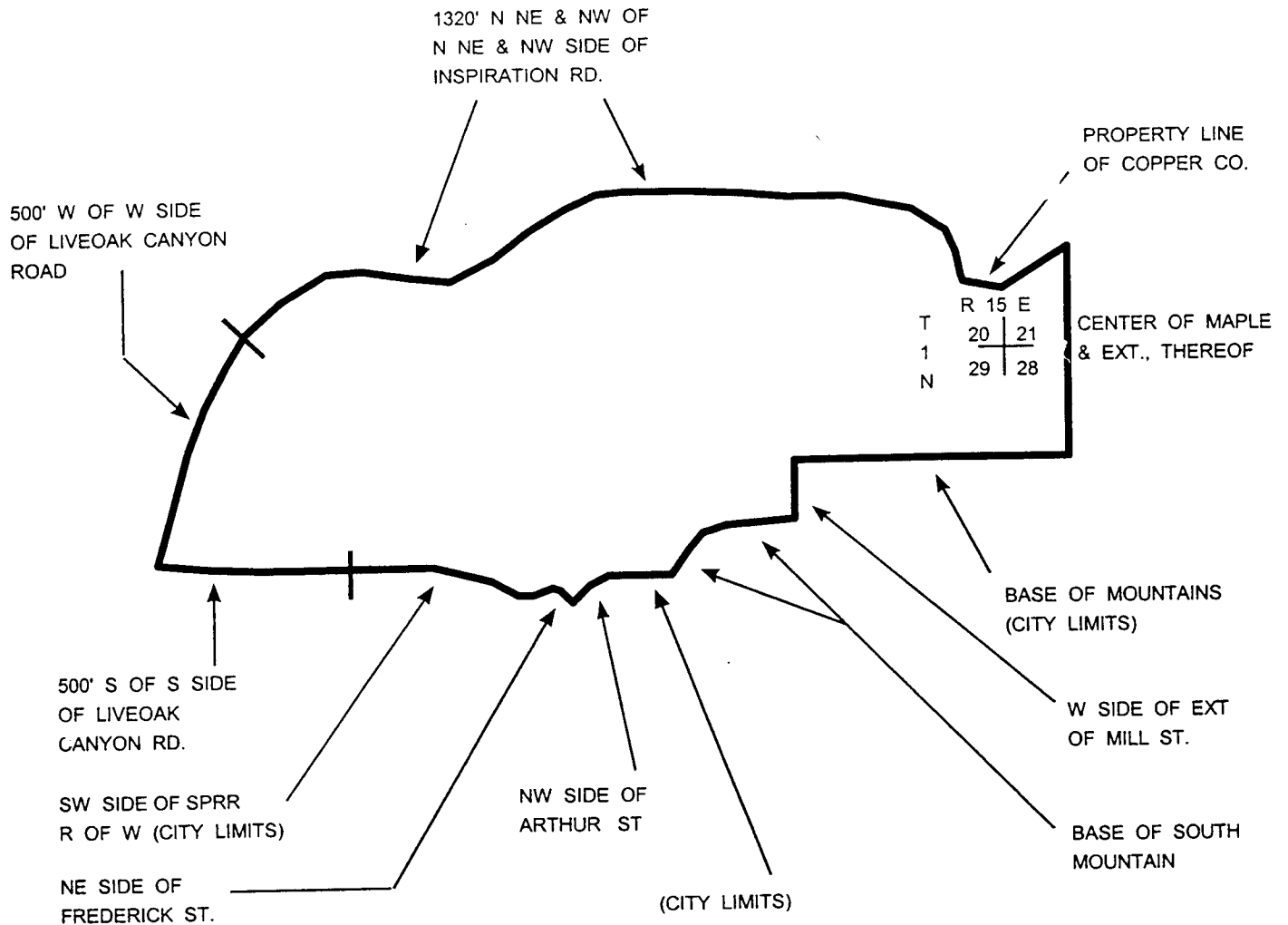
ISSUED: July 30, 2001  
Revised 12-2001

BY TERESA WAHLERT, ARIZONA VICE PRESIDENT  
3033 NORTH THIRD STREET, PHOENIX, ARIZONA

EFFECTIVE: August 29, 2001

# QWEST CORPORATION ORIGINAL

MIAMI, ARIZONA  
EXCHANGE AREA  
MIAMI BASE RATE AREA  
Fourth Revised Sheet  
Supersedes Third Revised Sheet



APPROVED FOR FILING  
DECISION #: 62672

ISSUED: July 30, 2001

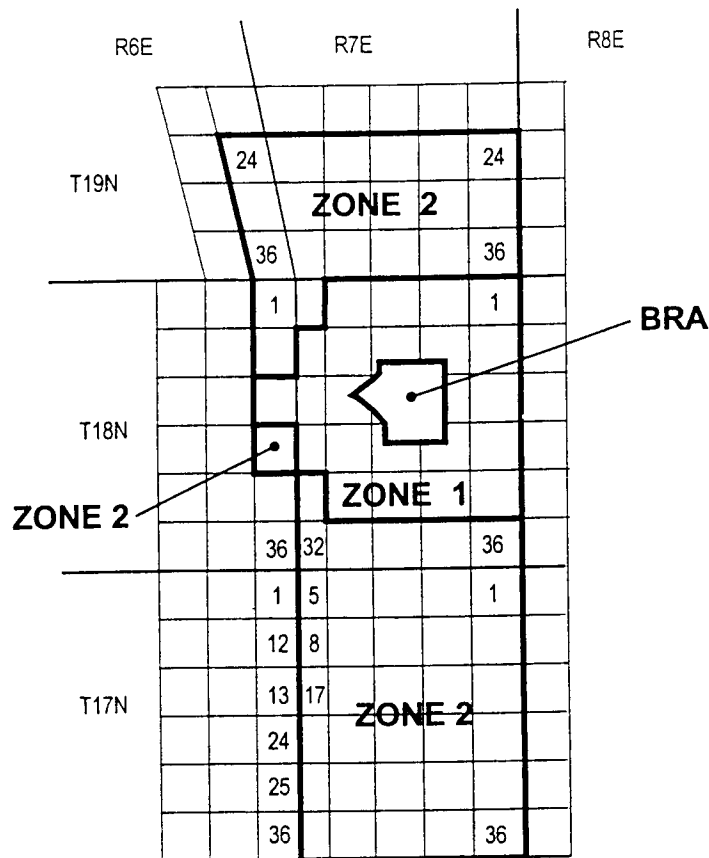
BY TERESA WAHLERT, ARIZONA VICE PRESIDENT  
3033 NORTH THIRD STREET, PHOENIX, ARIZONA

EFFECTIVE: August 29, 2001

QWEST CORPORATION

ORIGINAL

MUNDS PARK, ARIZONA  
EXCHANGE AREA  
Fourth Revised Sheet  
Supersedes Third Revised Sheet



APPROVED FOR FILING

DECISION #: 62672

ISSUED: July 30, 2001

BY TERESA WAHLERT, ARIZONA VICE PRESIDENT  
3033 NORTH THIRD STREET, PHOENIX, ARIZONA

EFFECTIVE: August 29, 2001

# QWEST CORPORATION ORIGINAL

MUNDS, ARIZONA  
EXCHANGE AREA  
MUNDS BASE RATE AREA  
Second Revised Sheet  
Supersedes First Revised Sheet

400' W OF CENTER  
OF HILLSIDE DRIVE

400' N OF CENTER  
OF JANICE PLACE

400' N OF CENTER  
OF NORTH LODGE  
AND EXTENSION  
THEREOF

CENTER OF  
INTERSTATE  
HIGHWAY 17  
(ST HWY 79)

800' N OF CENTER OF  
CEDARWOOD DRIVE AND  
EXTENSION THEREOF

500' E OF  
CENTER OF  
HIGHLAND  
PLACE AND  
EXTENSION  
THEREOF

4000' S OF CENTER OF TURKEY TRAIL  
AND EXTENSION THEREOF

R 7 E  
T 15 14  
18  
N 22 23

APPROVED FOR FILING

DECISION #: 62672

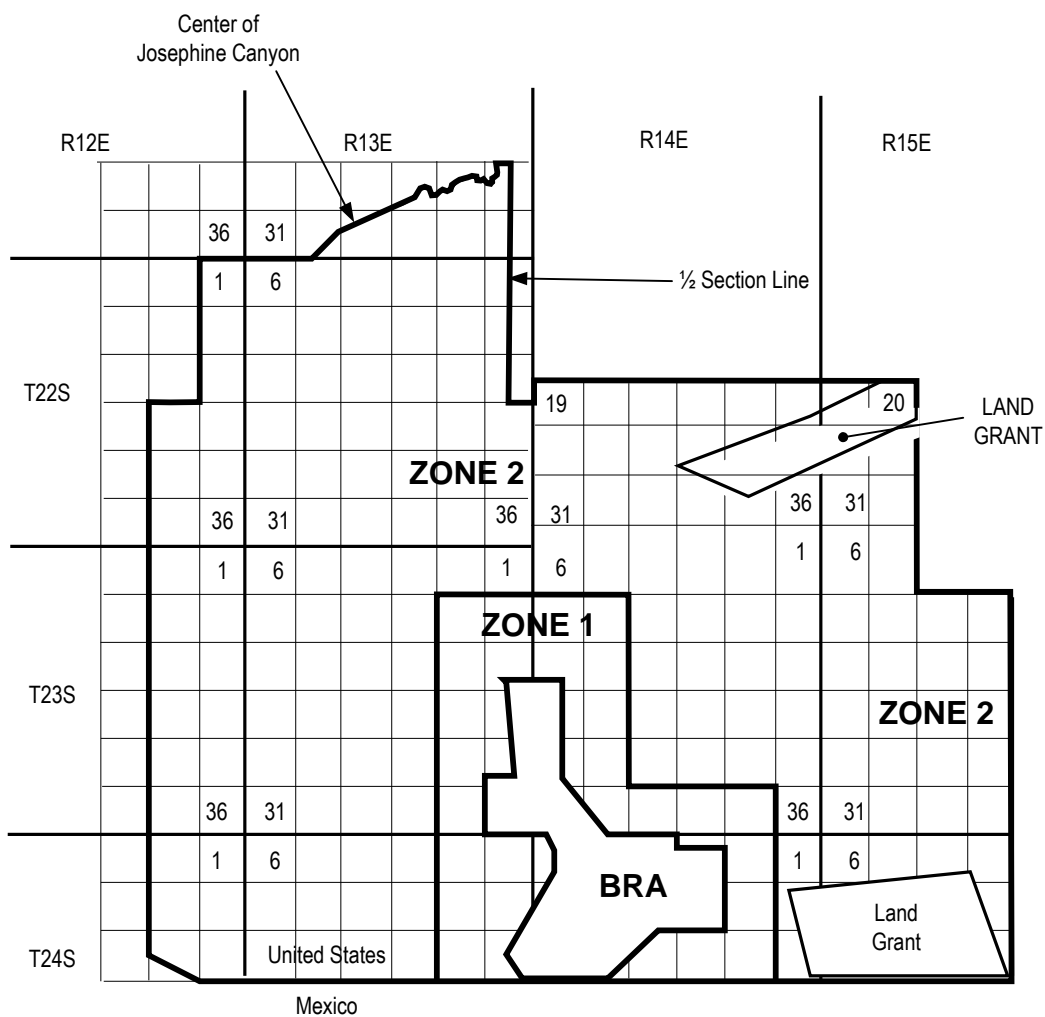
ISSUED: July 30, 2001

BY TERESA WAHLERT, ARIZONA VICE PRESIDENT  
3033 NORTH THIRD STREET, PHOENIX, ARIZONA

EFFECTIVE: August 29, 2001

# QWEST CORPORATION

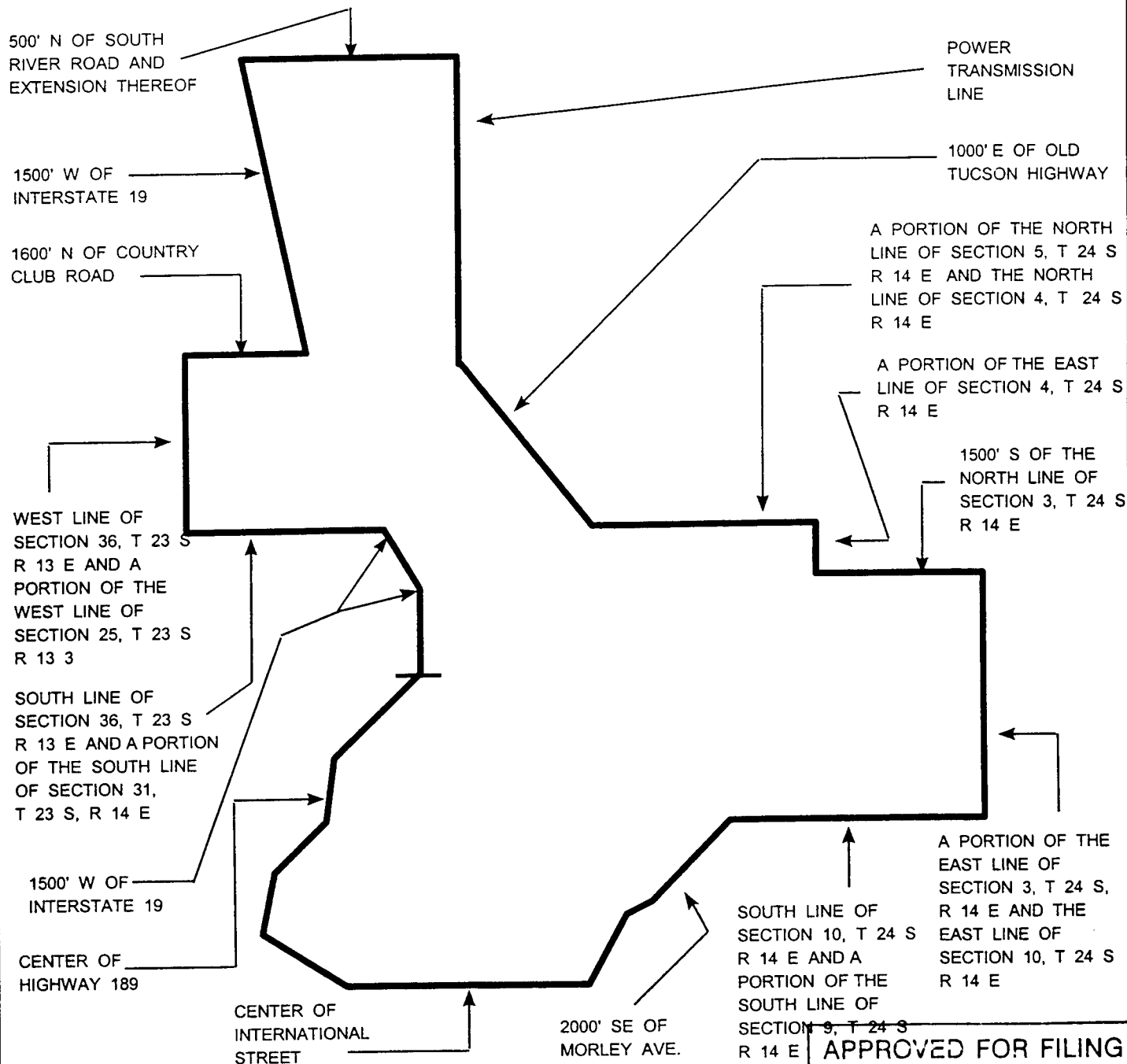
NOGALES, ARIZONA  
EXCHANGE AREA  
Thirteenth Revised Sheet  
Supersedes Twelfth Revised Sheet



QWEST CORPORATION

ORIGINAL

NOGALES, ARIZONA  
EXCHANGE AREA  
NOGALES BASE RATE AREA  
Ninth Revised Sheet  
Supersedes Eighth Revised Sheet



APPROVED FOR FILING

DECISION #: 62672

ISSUED: July 30, 2001

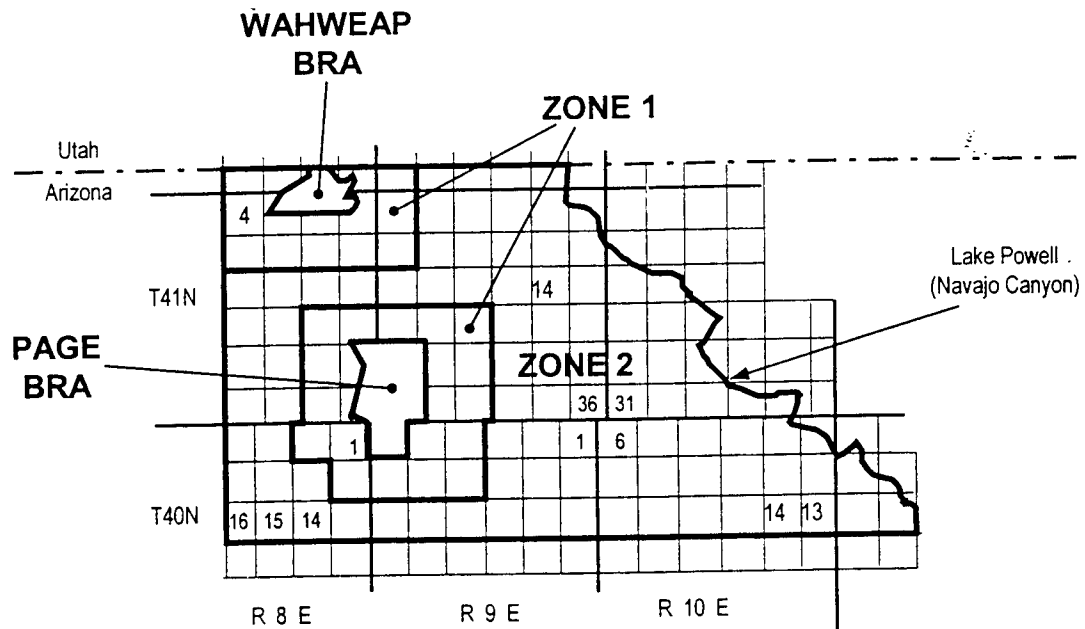
BY TERESA WAHLERT, ARIZONA VICE PRESIDENT  
3033 NORTH THIRD STREET, PHOENIX, ARIZONA

EFFECTIVE: August 29, 2001

QWEST CORPORATION

ORIGINAL

PAGE, ARIZONA  
EXCHANGE AREA  
Eighth Revised Sheet  
Supersedes Seventh Revised Sheet



APPROVED FOR FILING

DECISION #: 62672

ISSUED: July 30, 2001

BY TERESA WAHLERT, ARIZONA VICE PRESIDENT  
3033 NORTH THIRD STREET, PHOENIX, ARIZONA

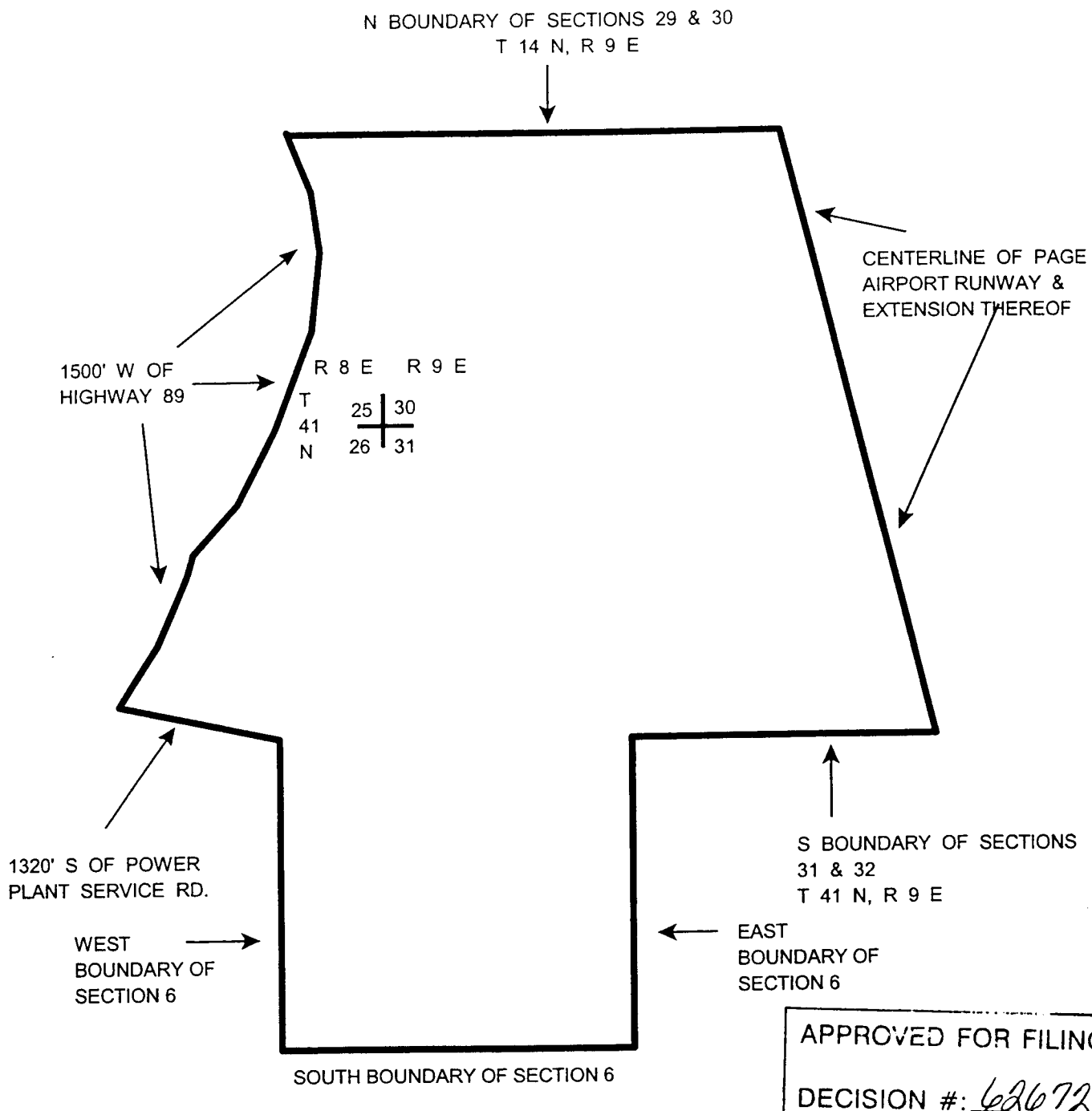
EFFECTIVE: August 29, 2001



QWEST CORPORATION

ORIGINAL

PAGE, ARIZONA  
EXCHANGE AREA  
PAGE BASE RATE AREA  
Third Revised Sheet  
Supersedes Second Revised Sheet



ISSUED: July 30, 2001

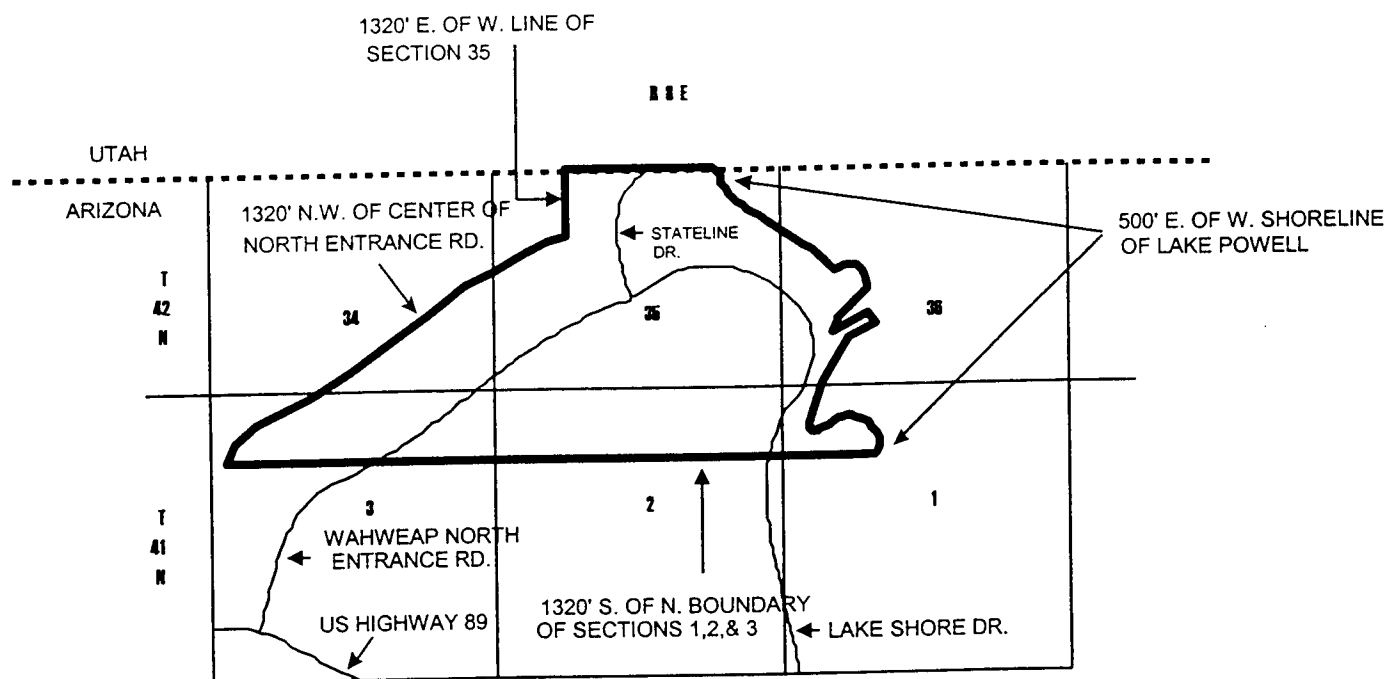
BY TERESA WAHLERT, ARIZONA VICE PRESIDENT  
3033 NORTH THIRD STREET, PHOENIX, ARIZONA

EFFECTIVE: August 29, 2001

QWEST CORPORATION

ORIGINAL

PAGE, ARIZONA  
EXCHANGE AREA  
WAHWEAP BASE RATE AREA  
Fourth Revised Sheet  
Supersedes Third Revised Sheet



APPROVED FOR FILING

DECISION #: 62672

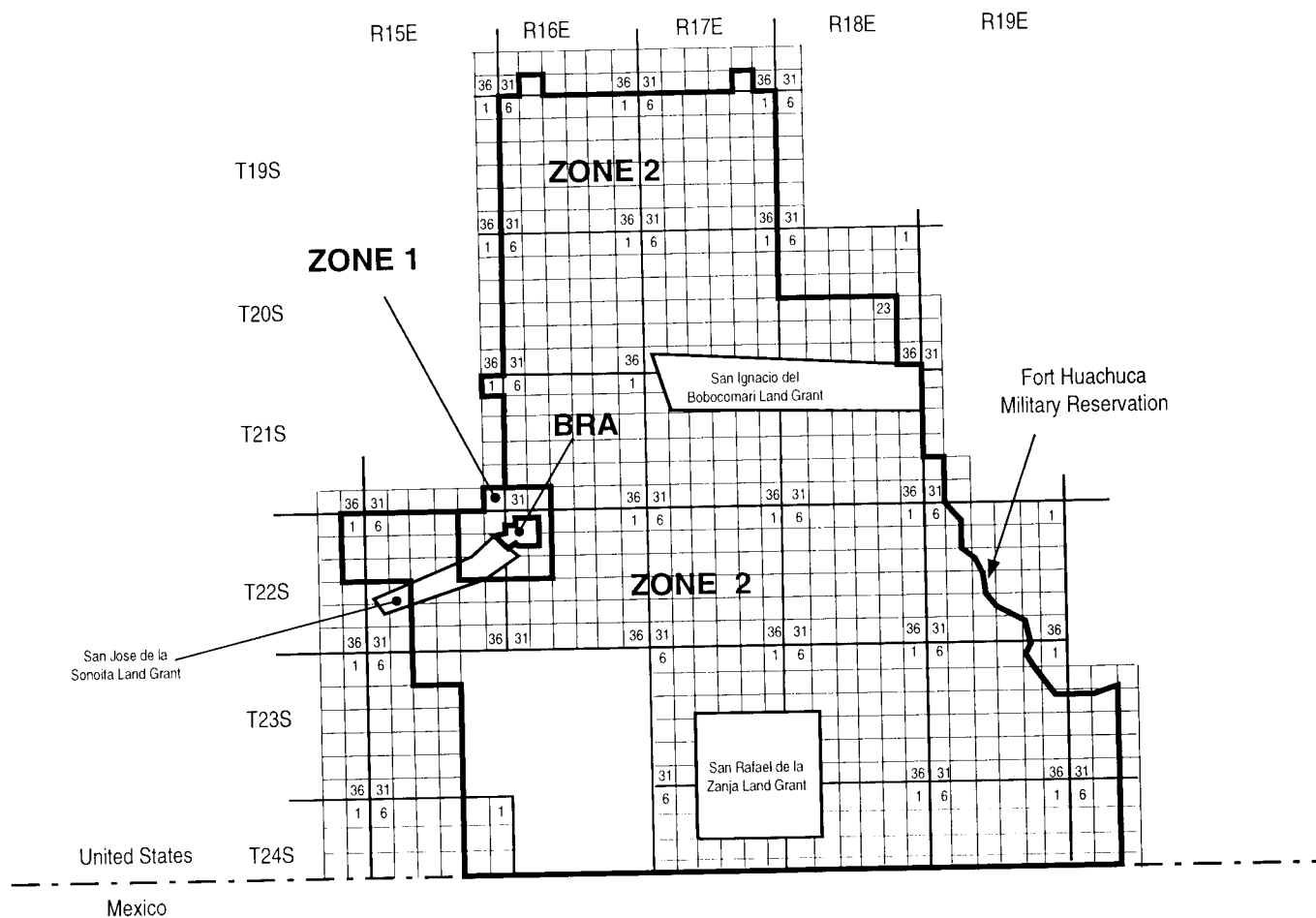
ISSUED: July 30, 2001

BY TERESA WAHLERT, ARIZONA VICE PRESIDENT  
3033 NORTH THIRD STREET, PHOENIX, ARIZONA

EFFECTIVE: August 29, 2001

# QWEST CORPORATION

PATAGONIA, ARIZONA  
EXCHANGE AREA  
Ninth Revised Sheet  
Supersedes Eighth Revised Sheet



ISSUED: July 30, 2001  
Revised 12-2001

BY TERESA WAHLERT, ARIZONA VICE PRESIDENT  
3033 NORTH THIRD STREET, PHOENIX, ARIZONA

EFFECTIVE: August 29, 2001

QWEST CORPORATION

ORIGINAL

PATAGONIA, ARIZONA  
EXCHANGE AREA  
PATAGONIA BASE RATE AREA  
Third Revised Sheet  
Supersedes Second Revised Sheet

2640' W OF  
THE WEST  
LINE OF SECTION 5,  
T 22 S, R 16 E

1320' N OF THE NORTH  
LINE OF SECTION 7,  
T 22 S, R 16 E

WEST LINE OF  
SECTION 6, T 22 S  
R 16 E AND EXT.,  
THEREOF

CENTER OF THREE  
R AVE AND EXT  
THEREOF

BOUNDARY OF SAN JOSE  
DE LA SONOITA GRANT

2640' N OF THE NORTH LINE OF  
SECTION 7, T 22 S, R 16 E AND  
EXTENSION THEREOF

EL PASO  
NATURAL  
GAS COMPANY  
PIPELINE

R 16 E

T  
22  
S

6	5
7	8

1500' S OF CENTER  
OF HARSHAW ROAD

CENTER OF FRANKLIN AVENUE  
AND EXTENSION THEREOF

APPROVED FOR FILING

DECISION #: 621672

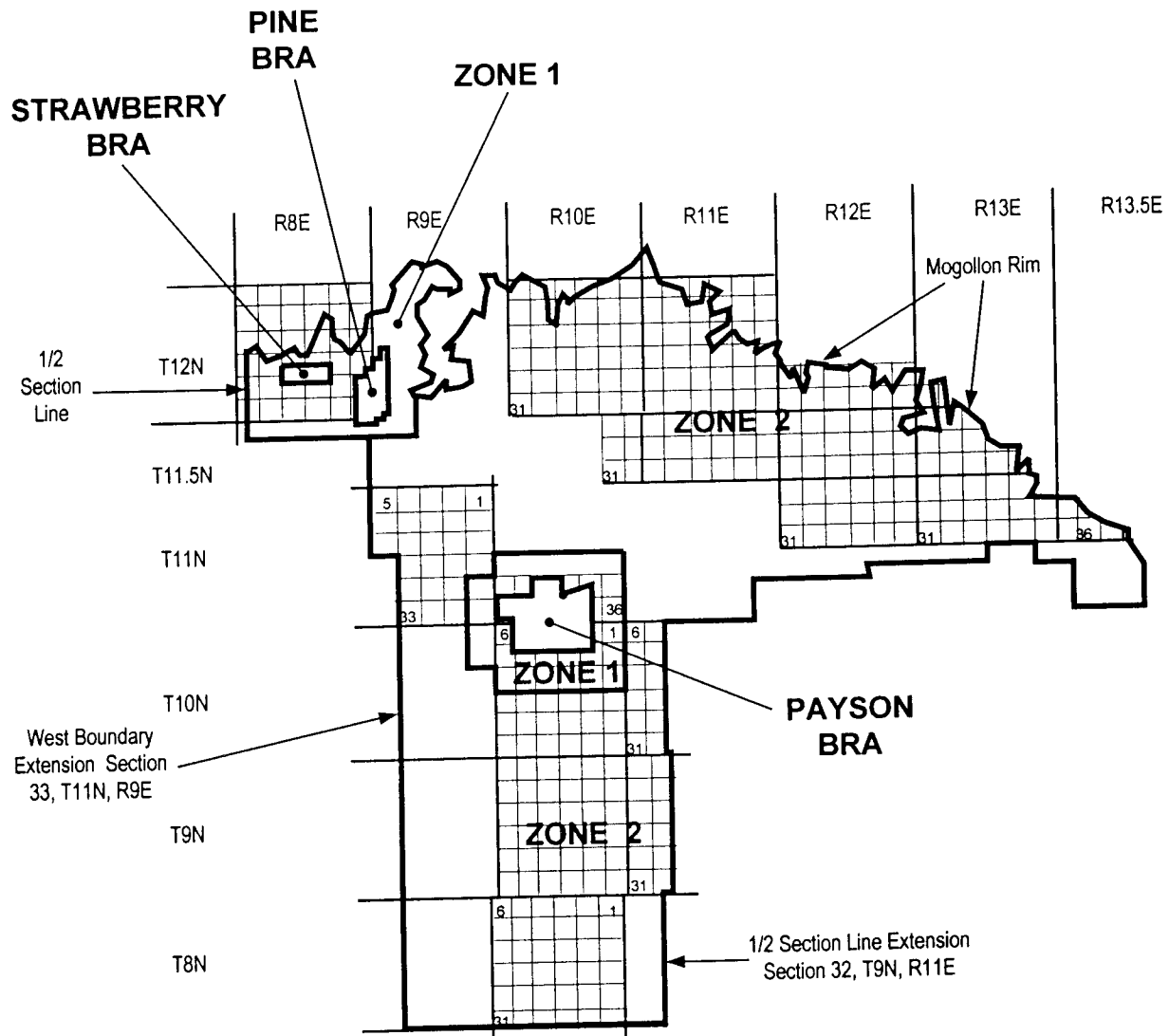
ISSUED: July 30, 2001

BY TERESA WAHLERT, ARIZONA VICE PRESIDENT  
3033 NORTH THIRD STREET, PHOENIX, ARIZONA

EFFECTIVE: August 29, 2001

# QWEST CORPORATION

PAYSON, ARIZONA  
EXCHANGE AREA  
Thirteenth Revised Sheet  
Supersedes Twelfth Revised Sheet

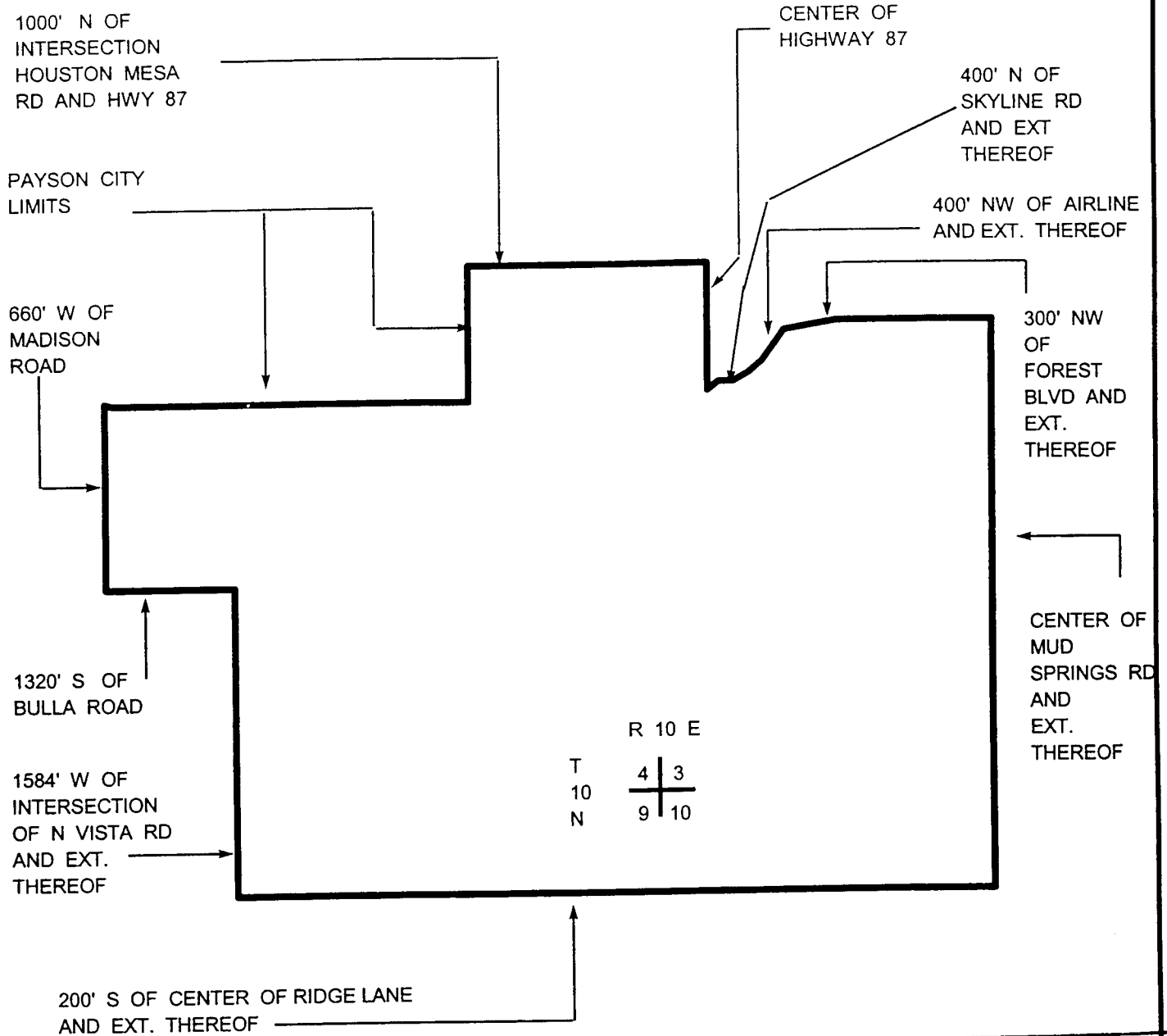


ISSUED: July 30, 2001  
Revised 7-2003

EFFECTIVE: August 29, 2001

QWEST CORPORATION ORIGINAL

PAYSON, ARIZONA  
EXCHANGE AREA  
PAYSON BASE RATE AREA  
Fifth Revised Sheet  
Supersedes Fourth Revised Sheet



APPROVED FOR FILING

DECISION #: 1628672

ISSUED: July 30, 2001

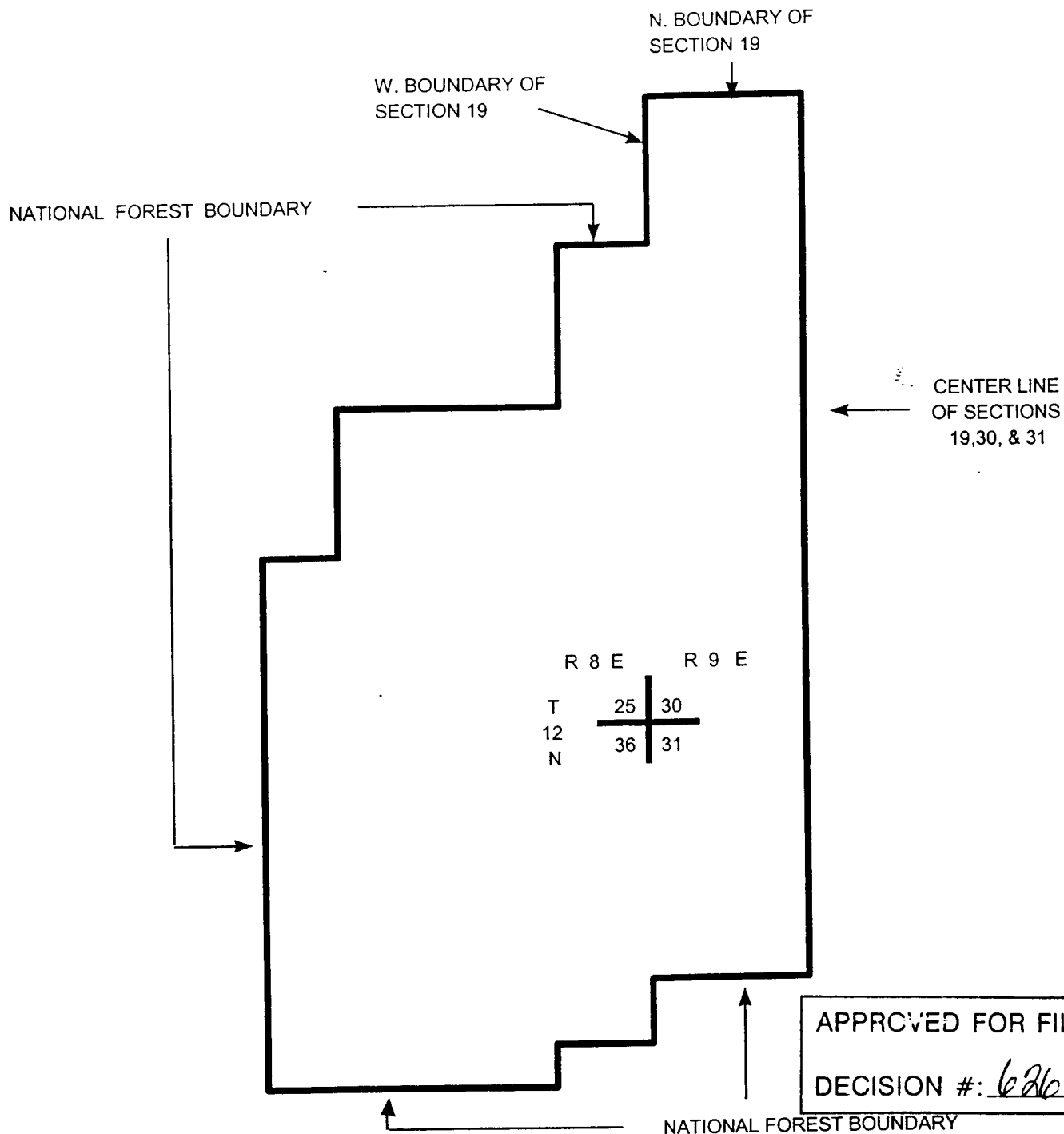
BY TERESA WAHLERT, ARIZONA VICE PRESIDENT  
3033 NORTH THIRD STREET, PHOENIX, ARIZONA

EFFECTIVE: August 29, 2001

QWEST CORPORATION

ORIGINAL

PAYSON, ARIZONA  
EXCHANGE AREA  
PINE BASE RATE AREA  
First Revised Sheet  
Supersedes Original Sheet



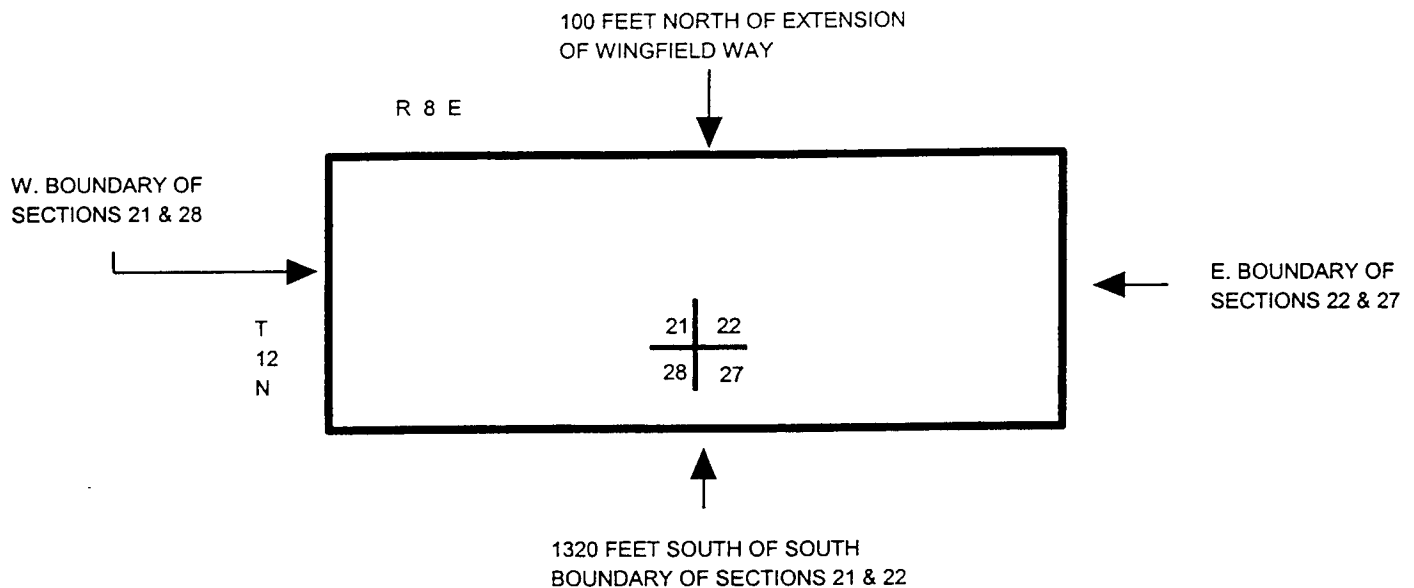
ISSUED: July 30, 2001

BY TERESA WAHLERT, ARIZONA VICE PRESIDENT  
3033 NORTH THIRD STREET, PHOENIX, ARIZONA

EFFECTIVE: August 29, 2001

QWEST CORPORATION ORIGINAL

PAYSON, ARIZONA  
EXCHANGE AREA  
STRAWBERRY BASE RATE AREA  
First Revised Sheet  
Supersedes Original Revised Sheet



APPROVED FOR FILING

DECISION #: 62672

ISSUED: July 30, 2001

BY TERESA WAHLERT, ARIZONA VICE PRESIDENT  
3033 NORTH THIRD STREET, PHOENIX, ARIZONA

EFFECTIVE: August 29, 2001



# LEGEND

Phoenix  
Metro BRA



PHOENIX METRO  
EXCHANGE AREA



ZONE 1

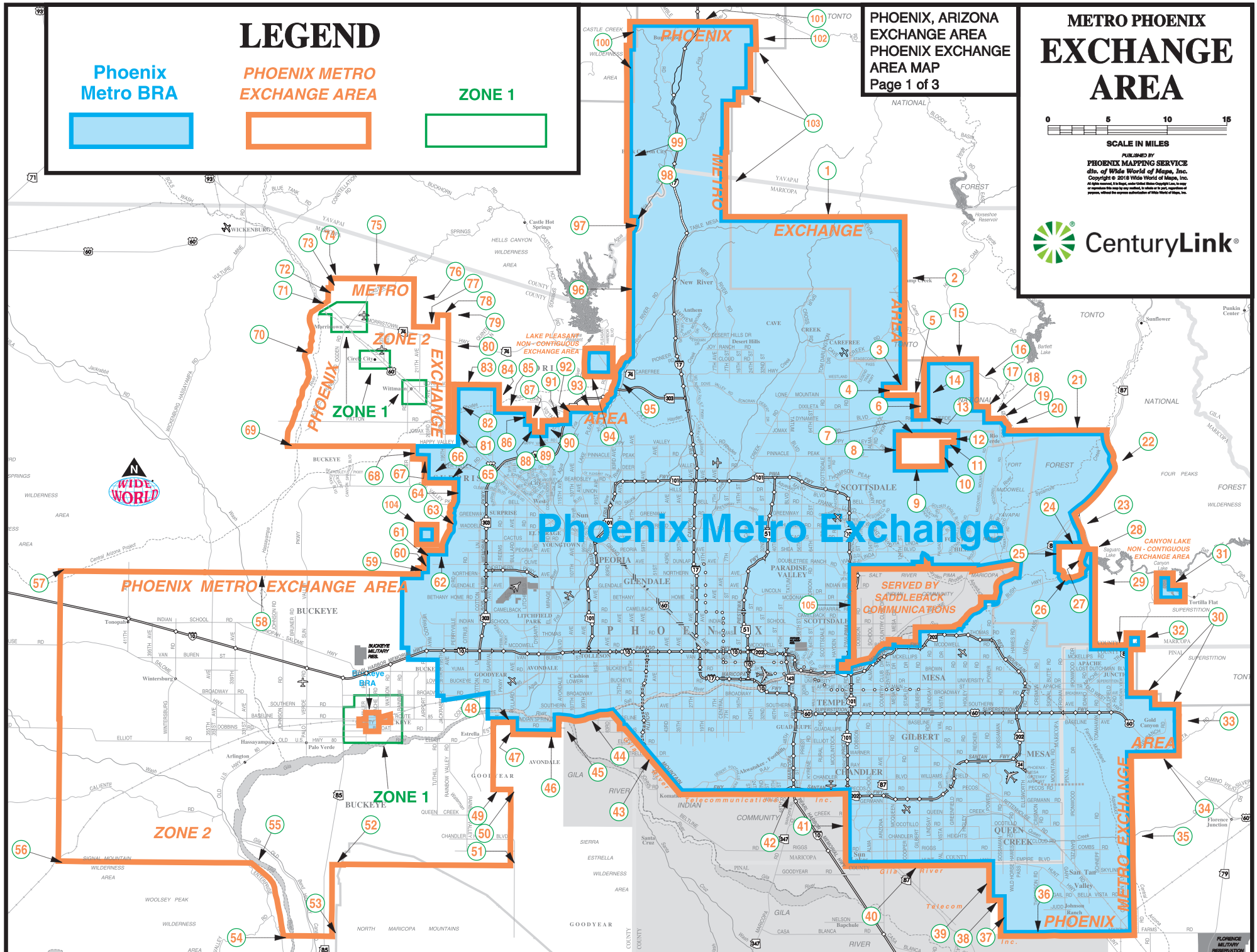


PHOENIX, ARIZONA  
EXCHANGE AREA  
PHOENIX EXCHANGE  
AREA MAP  
Page 1 of 3

## METRO PHOENIX EXCHANGE AREA

0 5 10 15  
SCALE IN MILES

PUBLISHED BY  
PHOENIX MAPPING SERVICE  
d/b/a of Wide World of Maps, Inc.  
Copyright © 2018 Wide World of Maps, Inc.  
All rights reserved. It is illegal to copy, reproduce, or  
distribute this map or any portion thereof without the  
express written permission of Wide World of Maps, Inc.



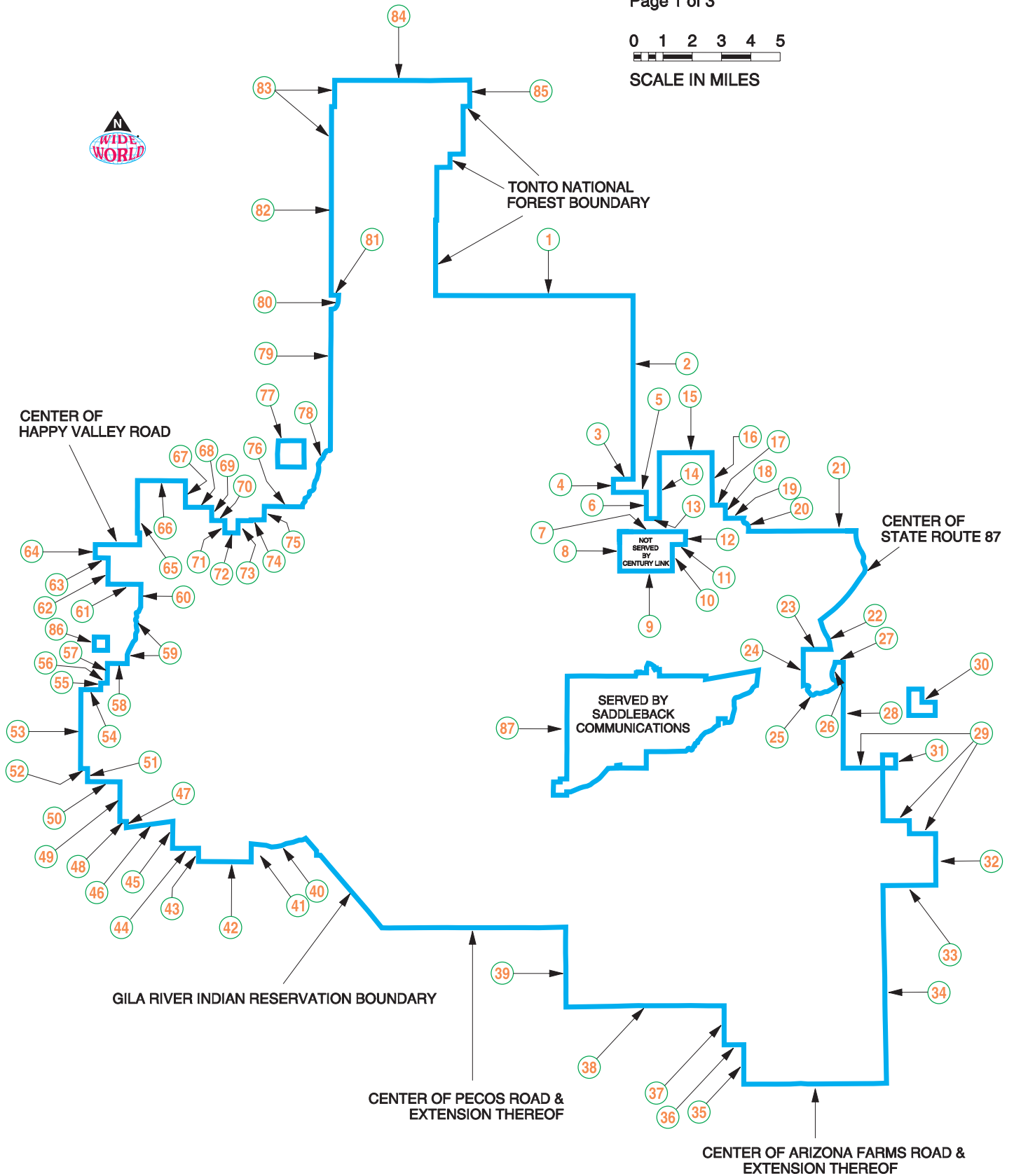
ISSUED: JULY 16, 2018

EFFECTIVE: JULY 16, 2018

- 1 NORTH LINE OF T7N, R4E, R5E
- 2 CENTER EXTENSION OF 128TH STREET
- 3 CENTER EXTENSION OF DOVE VALLEY ROAD
- 4 CENTER OF 116TH STREET
- 5 CENTER OF LONE MOUNTAIN ROAD
- 6 CENTER OF 136TH STREET
- 7 CENTER OF JOMAX ROAD & EXTENSION THEREOF
- 8 CENTER EXTENSION OF 120TH STREET
- 9 CENTER EXTENSION OF DEER VALLEY ROAD
- 10 WEST LINE OF SECTIONS 9 & 16, T4N, R6E
- 11 NORTH LINE OF SECTION 9, T4N, R6E
- 12 EAST LINE OF SECTION 4, T4N, R6E
- 13 NORTH BOUNDARY OF T5N, R6E, SEC. 31
- 14 CENTER OF 144TH STREET & EXTENSION THEREOF
- 15 CENTER EXTENSION OF STAGECOACH PASS
- 16 CENTER EXTENSION OF 176TH STREET
- 17 CENTER EXTENSION OF DIXILETA DRIVE
- 18 CENTER EXTENSION OF 184TH STREET
- 19 CENTER OF RIO VERDE DRIVE
- 20 CENTER OF VERDE RIVER
- 21 CENTER EXTENSION OF JOMAX ROAD
- 22 CENTER OF STATE ROUTE 87
- 23 CENTER OF BUSH HIGHWAY
- 24 CENTER EXTENSION OF CACTUS ROAD
- 25 CENTER EXTENSION OF MERIDIAN ROAD
- 26 CENTER OF SALT RIVER
- 27 CENTER OF BUSH HIGHWAY
- 28 NORTH EDGE OF SAGUARO LAKE
- 29 CENTER EXTENSION OF TOMAHAWK ROAD
- 30 WEST BOUNDARY OF TONTO NATIONAL FOREST
- 31 SECTIONS 4, 9, & 10, T2N, R9E
- 32 SECTION 31, T2N, R9E
- 33 EAST LINE OF SECTIONS 3, 10, 15, T1S, R9E, & SECTION 34, T1N, R9E
- 34 CENTER EXTENSION OF WARNER ROAD
- 35 CENTER OF ATTAWAY ROAD & EXTENSION THEREOF
- 36 CENTER EXTENSION OF ARIZONA FARMS ROAD
- 37 CENTER EXTENSION OF 196TH STREET
- 38 CENTER EXTENSION OF BELLA VISTA ROAD
- 39 CENTER EXTENSION OF POWER ROAD
- 40 CENTER OF HUNT HIGHWAY & EXTENSION THEREOF
- 41 CENTER OF PRICE ROAD & EXTENSION THEREOF
- 42 CENTER OF PECOS ROAD & EXTENSION THEREOF
- 43 GILA RIVER RESERVATION BOUNDARY
- 44 CENTER OF SALT RIVER
- 45 CENTER EXTENSION OF 115TH AVENUE
- 46 CENTER OF DOBBINS ROAD
- 47 CENTER EXTENSION OF 147TH AVENUE
- 48 CENTER EXTENSION OF BASELINE ROAD TO NE CORNER T1S-R2W
- 49 SOUTH TO SE CORNER T1S-R2W
- 50 EAST TO NE CORNER SECTION 5, T2S-R1W
- 51 SOUTH TO SE CORNER SECTION 32, T2S-R1W
- 52 WEST TO NE CORNER SECTION 2, T3S-R4W
- 53 SOUTH TO SE CORNER SECTION 35, T3S-R4W
- 54 WEST TO INTERSECTION OF GILA RIVER CENTERLINE AND SOUTH SECTIONLINE SECTION 32, T3S-R4W
- 55 NORTH ALONG GILA RIVER CENTERLINE TO SOUTH SECTIONLINE OF SECTION 35, T2S-R5W
- 56 WEST TO SW CORNER T2S-R7W
- 57 NORTH TO NW CORNER T2N-R7W
- 58 CENTER EXTENSION OF NORTHERN AVENUE
- 59 EXTENSION OF 207TH AVENUE
- 60 EXTENSION OF BUTLER DRIVE
- 61 EXTENSION OF 203RD AVENUE
- 62 EXTENSION OF PEORIA AVENUE
- 63 CENTER OF BEARDSLEY CANAL
- 64 CENTER EXTENSION OF 183RD AVENUE
- 65 CENTER EXTENSION OF BEARDSLEY ROAD
- 66 CENTER EXTENSION OF TUTHILL ROAD
- 67 CENTER EXTENSION OF PINNACLE PEAK ROAD
- 68 CENTER EXTENSION OF 211TH AVENUE TO SE CORNER SECTION 1, T4N-R3W
- 69 WEST TO HASSAYAMPA RIVER CENTERLINE AND SOUTH SECTIONLINE SECTION 6, T4N-R4W
- 70 NORTH ALONG HASSAYAMPA RIVER CENTERLINE TO NORTH SECTIONLINE SECTION 15, T6N-R4W
- 71 NORTHEAST ALONG OX WASH CENTERLINE TO SECTION 1, T6N-R4W
- 72 NORTH TO NW CORNER SECTION 1, T6N-R4W
- 73 EAST TO SW CORNER SECTION 36, T7N-R4W

- 74 NORTH TO NW CORNER SECTION 36, T7N-R4W
- 75 EAST TO NE CORNER SECTION 36, T7N-R3W
- 76 SOUTH TO SE CORNER SECTION 13, T6N-R3W
- 77 EAST TO SW CORNER SECTION 16, T6N-R2W
- 78 NORTH TO NW CORNER SECTION 16, T6N-R2W
- 79 EAST TO NE CORNER SECTION 16, T6N-R2W
- 80 SOUTH TO CENTER EXTENSION OF JOMAX ROAD
- 81 EAST TO CENTER EXTENSION OF 184TH AVENUE
- 82 CENTER EXTENSION OF 184TH AVENUE
- 83 CENTER OF DOVE VALLEY ROAD & EXTENSION THEREOF
- 84 CENTER EXTENSION OF 155TH AVENUE
- 85 CENTER EXTENSION OF DIXILETA DRIVE
- 86 CENTER EXTENSION OF LITCHFIELD ROAD
- 87 CENTER EXTENSION OF DYNAMITE BLVD
- 88 CENTER EXTENSION OF DYSART ROAD
- 89 CENTER EXTENSION OF JOMAX STREET
- 90 CENTER OF EL MIRAGE ROAD
- 91 CENTER EXTENSION OF DYNAMITE ROAD
- 92 CENTER EXTENSION OF 107TH AVENUE
- 93 CENTER EXTENSION OF DIXILETA DRIVE
- 94 SECTIONS 33 & 34, T6N, R1E, & SECTIONS 3 & 4, T5N, R1E
- 95 CENTER OF NEW RIVER
- 96 CENTER EXTENSION OF 67TH AVENUE
- 97 CENTER OF AGUA FRIA RIVER
- 98 SOUTH LINE OF SECTION 31, T8N, R2E
- 99 CENTER EXTENSION OF 67TH AVENUE
- 100 EAST BOUNDARY OF PRESCOTT NATIONAL FOREST
- 101 NORTH LINE OF SECT 27 - 30, T10N, R3E, & SECT 25 - 30, T10N, R2E
- 102 EAST LINE OF SECTIONS 27, 34, T10N, R3E
- 103 TONTO NATIONAL FOREST BOUNDARY
- 104 SECTION 18, T3N, R2W
- 105 SALT RIVER PIMA MARICOPA INDIAN COMMUNITY SERVED  
BY SADDLEBACK COMMUNICATIONS

0 1 2 3 4 5  
SCALE IN MILES

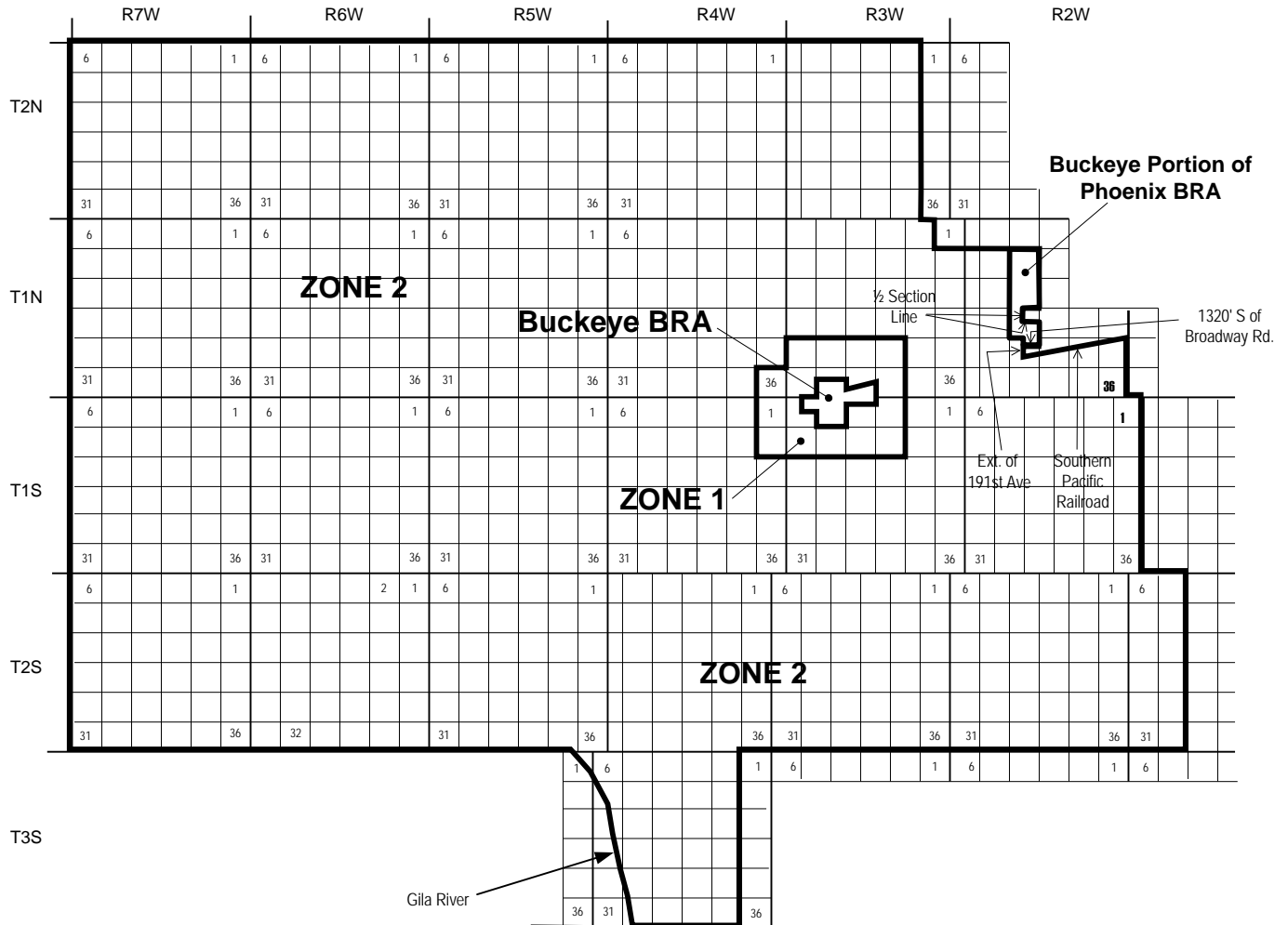


- 1 NORTH LINE OF T7N, R4E, R5E
- 2 CENTER EXTENSION OF 128TH STREET
- 3 CENTER EXTENSION OF DOVE VALLEY ROAD
- 4 CENTER OF 116TH STREET
- 5 CENTER OF LONE MOUNTAIN ROAD
- 6 CENTER OF 136TH STREET
- 7 CENTER OF JOMAX ROAD & EXTENSION THEREOF
- 8 CENTER EXTENSION OF 120TH STREET
- 9 CENTER EXTENSION OF DEER VALLEY ROAD
- 10 WEST LINE OF SECTIONS 9 & 16, T4N, R6E
- 11 NORTH LINE OF SECTION 9, T4N, R6E
- 12 EAST LINE OF SECTION 4, T4N, R6E
- 13 NORTH BOUNDARY OF T5N, R6E, SEC. 31
- 14 CENTER OF 144TH STREET & EXTENSION THEREOF
- 15 CENTER EXTENSION OF STAGECOACH PASS
- 16 CENTER EXTENSION OF 176TH STREET
- 17 CENTER EXTENSION OF DIXILETA DRIVE
- 18 CENTER EXTENSION OF 184TH STREET
- 19 CENTER OF RIO VERDE DRIVE
- 20 CENTER OF VERDE RIVER
- 21 CENTER EXTENSION OF JOMAX ROAD
- 22 CENTER OF BUSH HIGHWAY
- 23 CENTER EXTENSION OF CACTUS ROAD
- 24 CENTER EXTENSION OF MERIDIAN ROAD
- 25 CENTER OF SALT RIVER
- 26 CENTER OF BUSH HIGHWAY
- 27 NORTH EDGE OF SAGUARO LAKE
- 28 CENTER EXTENSION OF TOMAHAWK ROAD
- 29 WEST BOUNDARY OF TONTO NATIONAL FOREST
- 30 SECTIONS 4, 9, & 10, T2N, R9E
- 31 SECTION 31, T2N, R9E
- 32 EAST LINE OF SECTIONS 3, 10, 15, T1S, R9E, & SECTION 34, T1N, R9E
- 33 CENTER EXTENSION OF WARNER ROAD
- 34 CENTER OF ATTAWAY ROAD & EXTENSION THEREOF
- 35 CENTER EXTENSION OF 196TH STREET
- 36 CENTER EXTENSION OF BELLA VISTA ROAD
- 37 CENTER EXTENSION OF POWER ROAD
- 38 CENTER OF HUNT HIGHWAY & EXTENSION THEREOF
- 39 CENTER OF PRICE ROAD & EXTENSION THEREOF
- 40 CENTER OF SALT RIVER
- 41 CENTER EXTENSION OF 115TH AVENUE
- 42 CENTER OF DOBBINS ROAD
- 43 CENTER EXTENSION OF 147TH AVENUE
- 44 CENTER EXTENSION OF BASELINE ROAD
- 45 CENTER EXTENSION OF SARIVAL ROAD
- 46 CENTER OF SOUTHERN PACIFIC RAILROAD TRACK
- 47 CENTER EXTENSION OF 191ST AVENUE
- 48 CENTER OF BROADWAY ROAD
- 49 CENTER OF JACKRABBIT TRAIL
- 50 CENTER EXTENSION OF VAN BUREN STREET
- 51 CENTER EXTENSION OF DEAN ROAD
- 52 CENTER EXTENSION OF MCDOWELL ROAD
- 53 WEST LINE OF SECTIONS 1, 12, 13, 24, 25, 36, T2N, R3W
- 54 CENTER EXTENSION OF NORTHERN AVENUE
- 55 EXTENSION OF 207TH AVENUE
- 56 EXTENSION OF BUTLER DRIVE
- 57 EXTENSION OF 203RD AVENUE
- 58 EXTENSION OF PEORIA AVENUE
- 59 CENTER OF BEARDSLEY CANAL
- 60 CENTER EXTENSION OF 183RD AVENUE
- 61 CENTER EXTENSION OF BEARDSLEY ROAD
- 62 CENTER EXTENSION OF TUTHILL ROAD
- 63 CENTER EXTENSION OF PINNACLE PEAK ROAD
- 64 CENTER EXTENSION OF 211TH AVENUE
- 65 CENTER EXTENSION OF 184TH AVENUE
- 66 CENTER OF DOVE VALLEY ROAD & EXTENSION THEREOF
- 67 CENTER EXTENSION OF 155TH AVENUE
- 68 CENTER EXTENSION OF DIXILETA DRIVE
- 69 CENTER EXTENSION OF LITCHFIELD ROAD
- 70 CENTER EXTENSION OF DYNAMITE BLVD
- 71 CENTER EXTENSION OF DYSART ROAD
- 72 CENTER EXTENSION OF JOMAX STREET
- 73 CENTER OF EL MIRAGE ROAD
- 74 CENTER EXTENSION OF DYNAMITE ROAD
- 75 CENTER EXTENSION OF 107TH AVENUE
- 76 CENTER EXTENSION OF DIXILETA AVENUE

- 77 SECTIONS 33 & 34, T6N, R1E, & SECTIONS 3 & 4, T5N, R1E
- 78 CENTER OF NEW RIVER
- 79 CENTER EXTENSION OF 67TH AVENUE
- 80 CENTER OF AGUA FRIA RIVER
- 81 SOUTH LINE OF SECTION 31, T8N, R2E
- 82 CENTER EXTENSION OF 67TH AVENUE
- 83 EAST BOUNDARY OF PRESCOTT NATIONAL FOREST
- 84 NORTH LINE OF SECT 27 - 30, T10N, R3E, & SECT 25 - 30, T10N, R2E
- 85 EAST LINE OF SECTIONS 27, 34, T10N, R3E
- 86 SECTION 18, T3N, R2W
- 87 SALT RIVER PIMA MARICOPA INDIAN COMMUNITY SERVED  
BY SADDLEBACK COMMUNICATIONS

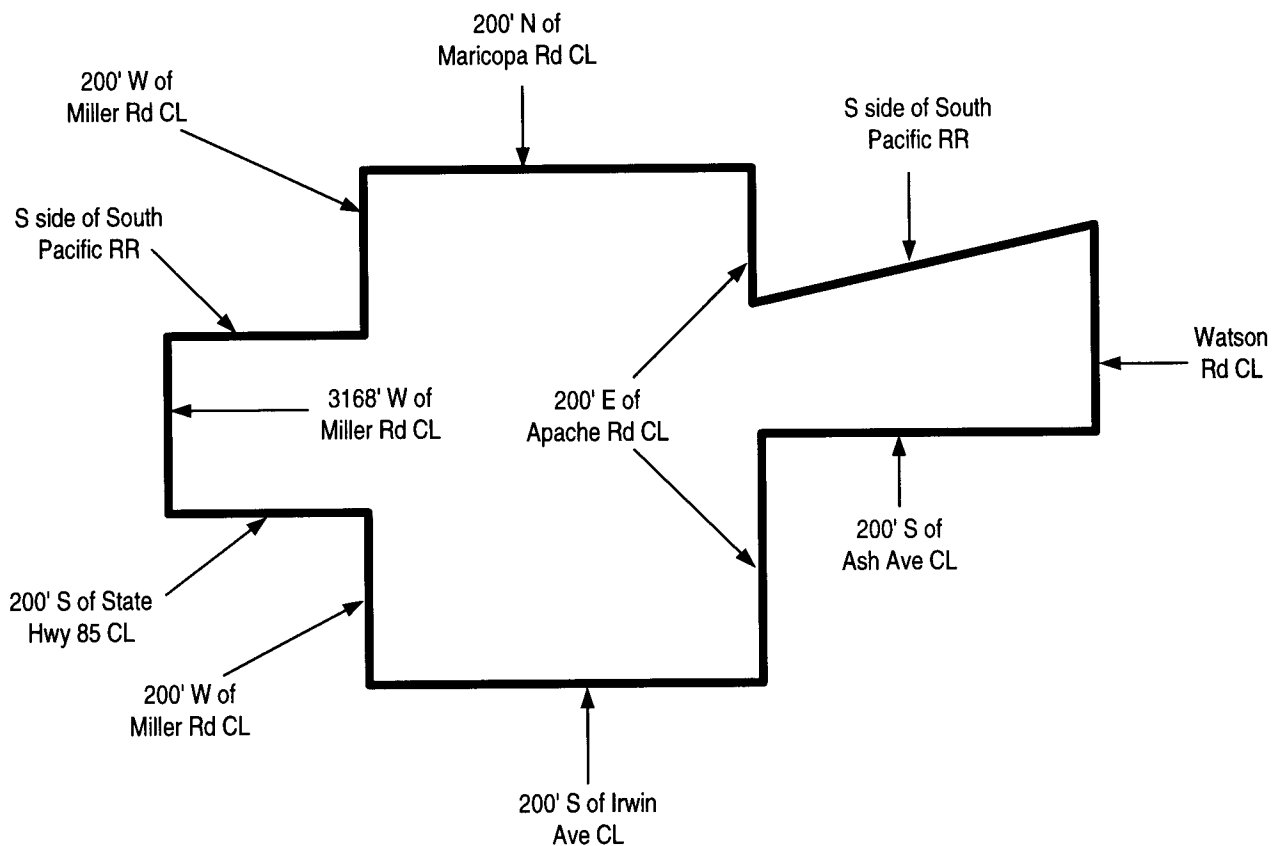
# QWEST CORPORATION

PHOENIX METRO EXCHANGE AREA  
BUCKEYE PORTION OF EXCHANGE  
Sixteenth Revised Sheet  
Supersedes Fifteenth Revised Sheet



# QWEST CORPORATION

PHOENIX METRO EXCHANGE AREA  
Buckeye Base Rate Area  
Sixth Revised Sheet  
Supersedes Fifth Revised Sheet



ISSUED: July 30, 2001

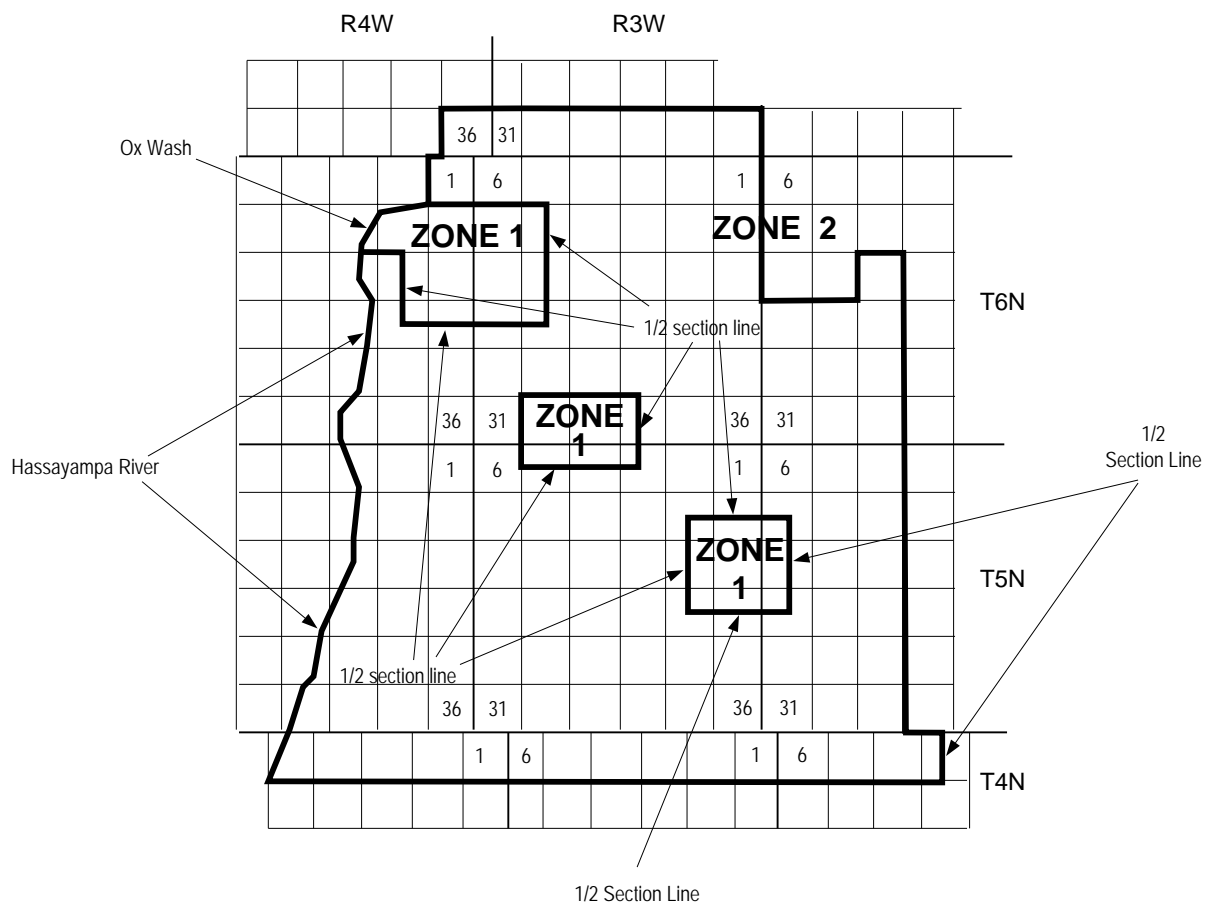
BY TERESA WAHLERT, ARIZONA VICE PRESIDENT  
3033 NORTH THIRD STREET, PHOENIX, ARIZONA

Effective: August 29, 2001



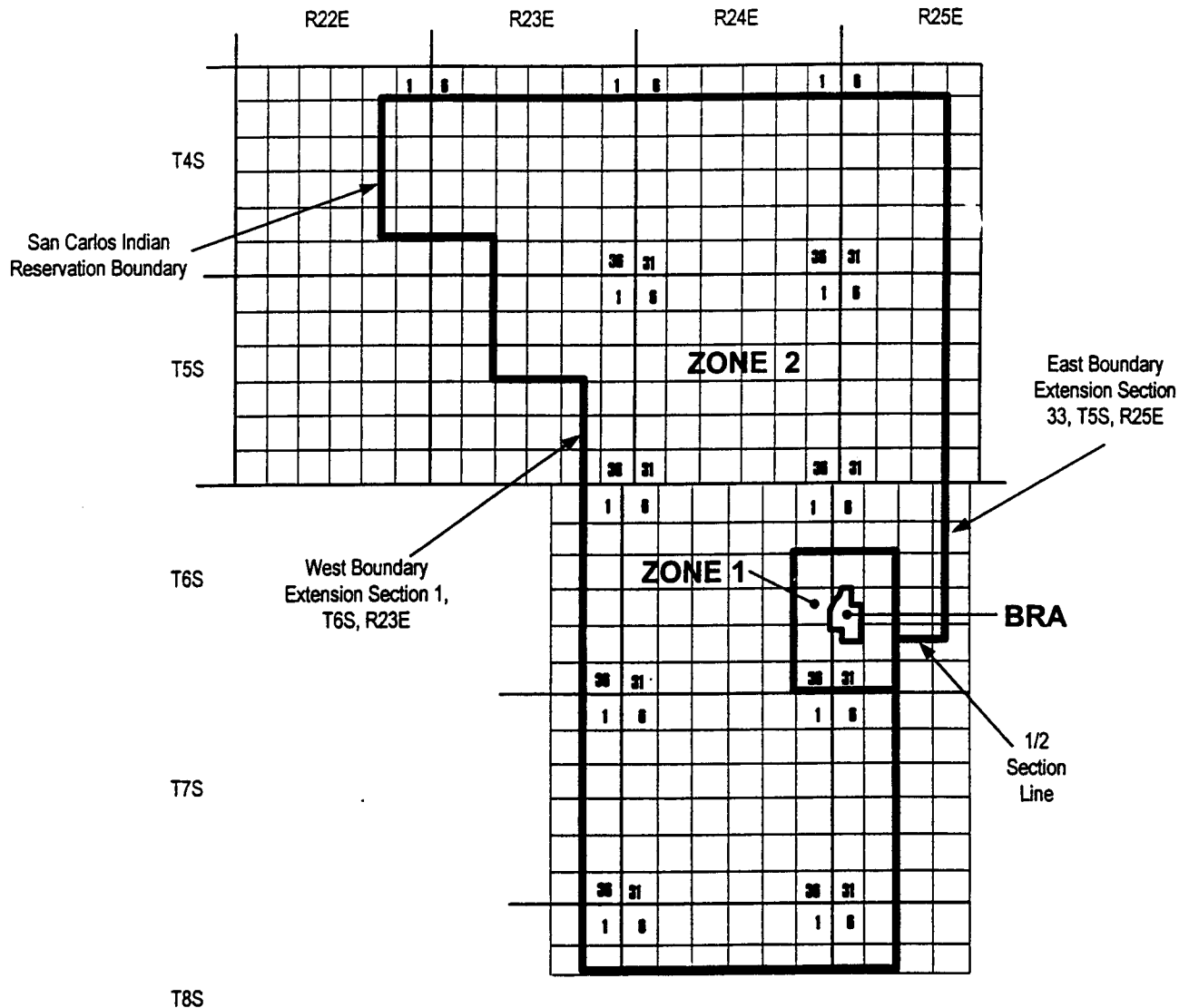
# QWEST CORPORATION

PHOENIX METRO EXCHANGE AREA  
CIRCLE CITY PORTION OF EXCHANGE  
Fifth Revised Sheet  
Supersedes Fourth Revised Sheet



ISSUED: February 13, 2009

EFFECTIVE: December 17, 2008

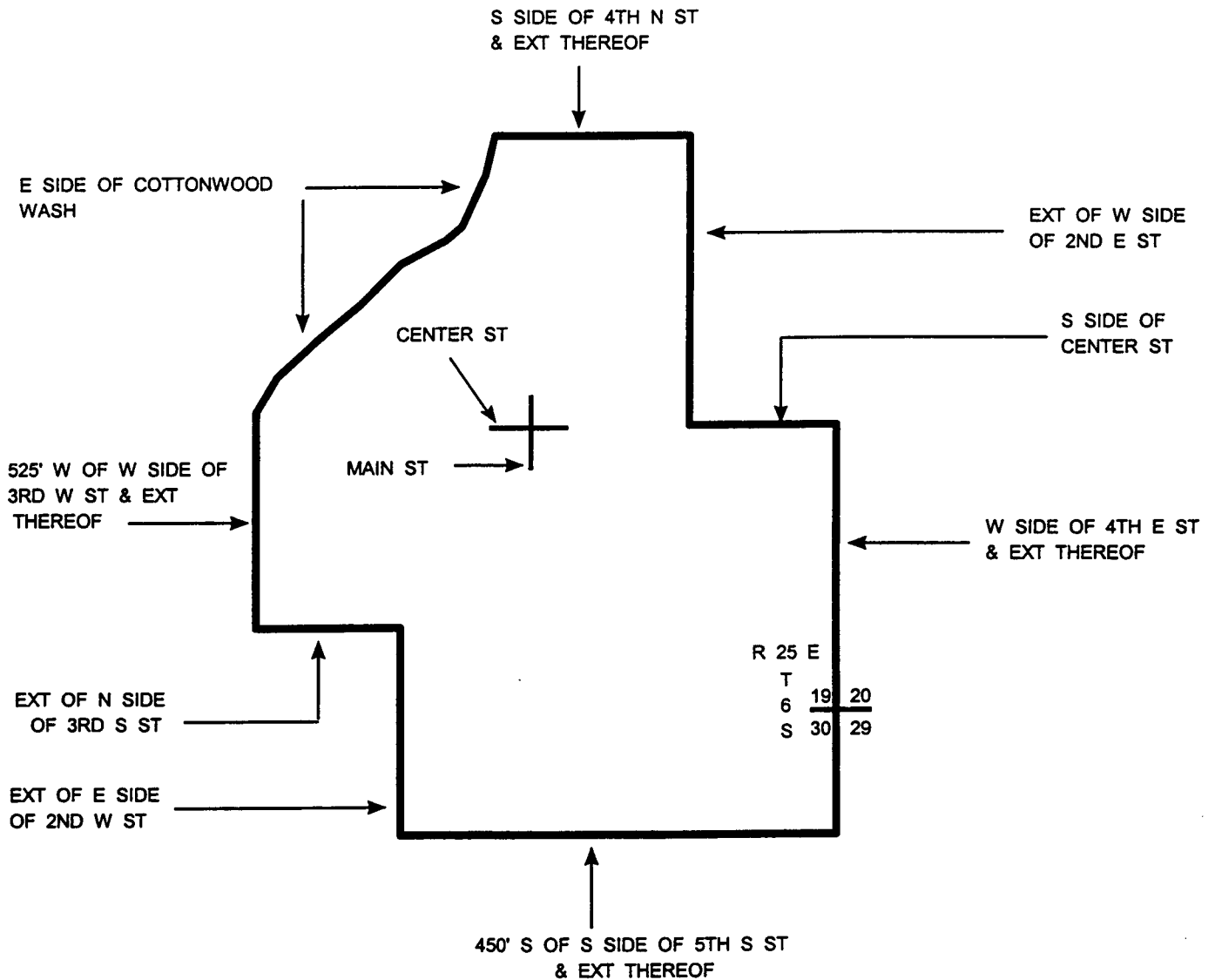


APPROVED FOR FILING  
DECISION #: 62672

ORIGINAL

QWEST CORPORATION

PIMA, ARIZONA  
EXCHANGE AREA  
PIMA BASE RATE AREA  
Third Revised Sheet  
Supersedes Second Revised Sheet



APPROVED FOR FILING

DECISION #: *62672*

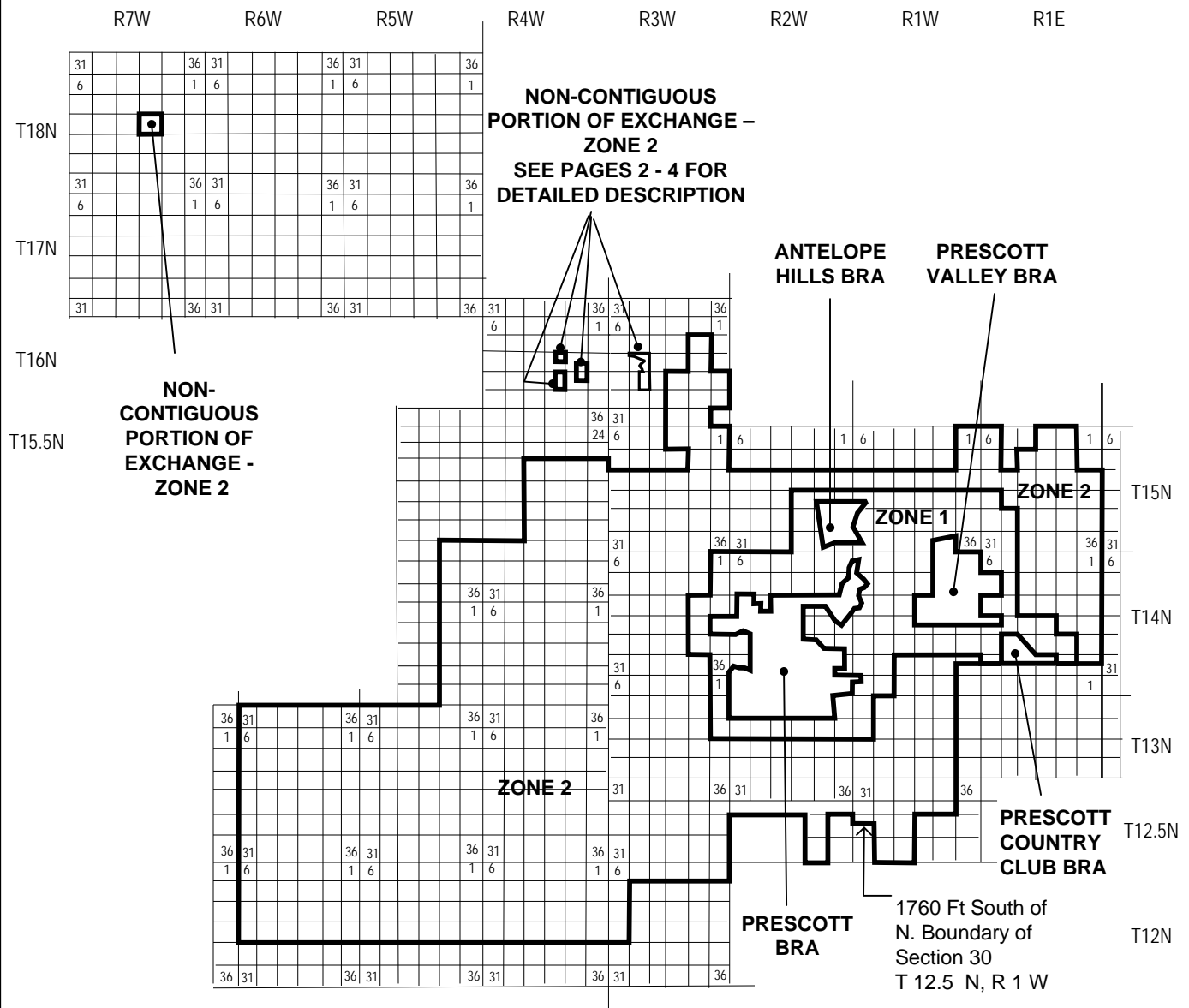
ISSUED: July 30, 2001

BY TERESA WAHLERT, ARIZONA VICE PRESIDENT  
3033 NORTH THIRD STREET, PHOENIX, ARIZONA

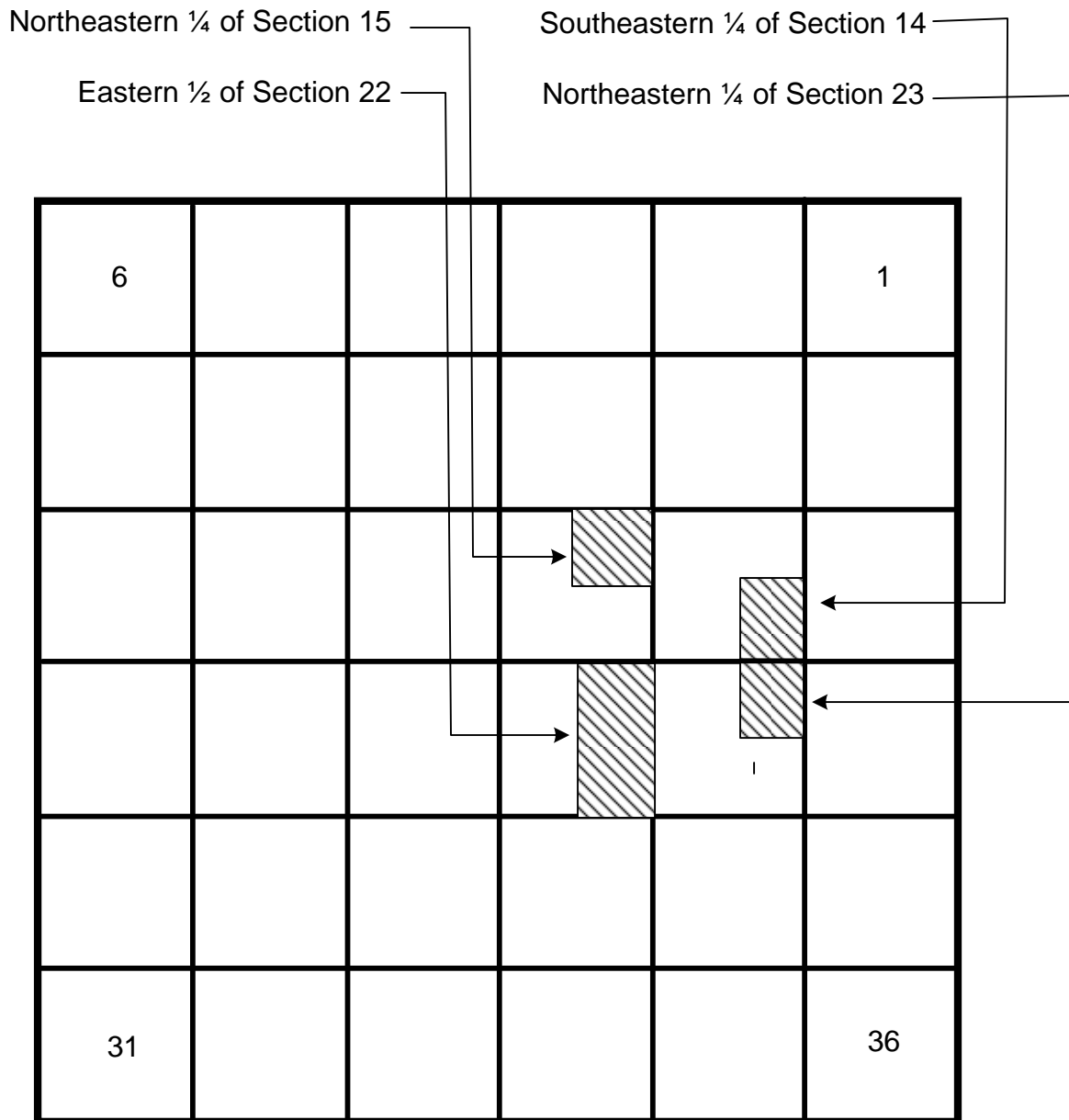
EFFECTIVE: August 29, 2001

**QWEST CORPORATION d/b/a  
CenturyLink QC**

PRESCOTT, ARIZONA  
EXCHANGE AREA  
Eighteenth Revised Sheet  
Supersedes Seventeenth Revised Sheet  
Page 1 of 4



Zone 2 Non-Contiguous Areas within Township 16 North, Range 4 West of the Gila and Salt  
River Base and Meridian, Yavapai County, Arizona

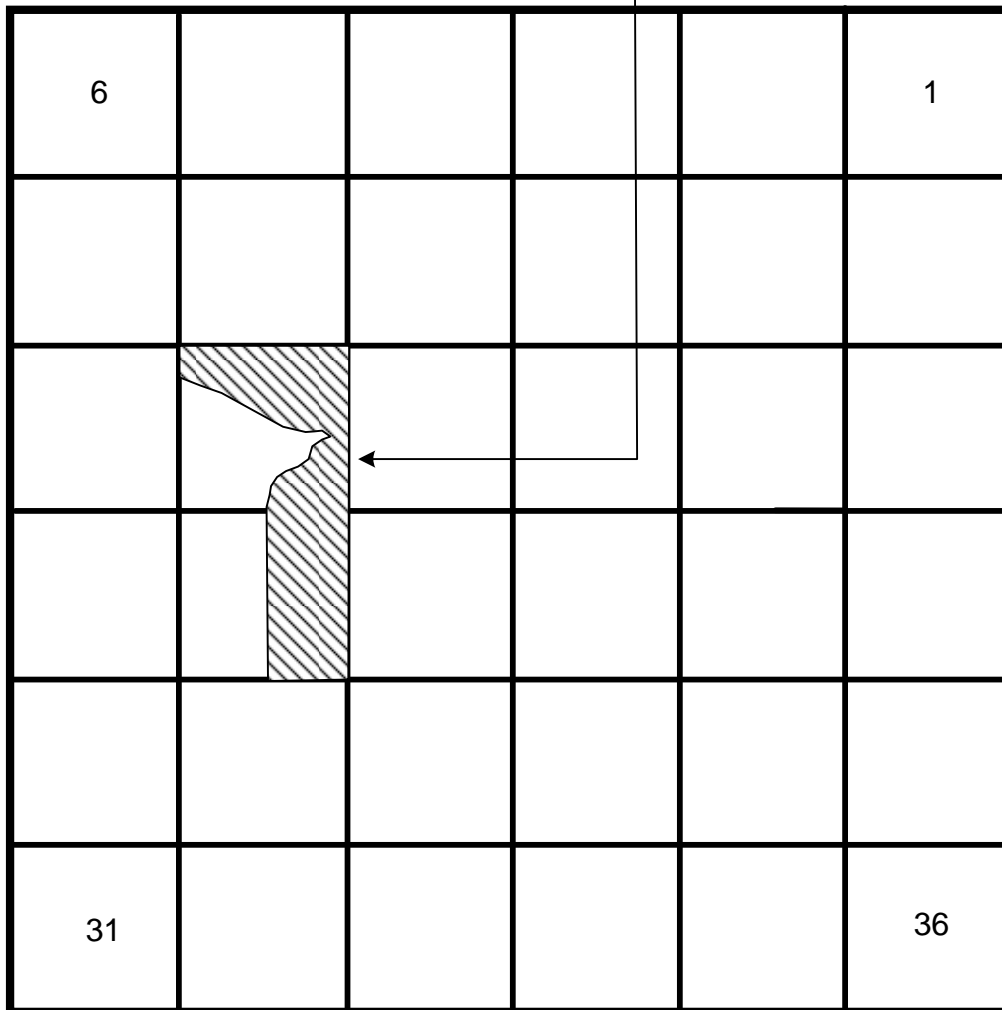


**QWEST CORPORATION d/b/a  
CenturyLink QC**

PRESCOTT, ARIZONA  
EXCHANGE AREA  
Original Sheet  
Page 3 of 4

Zone 2 Non-Contiguous Area within Township 16 North, Range 3 West of the Gila and Salt River  
Base and Meridian, Yavapai County, Arizona

See written legal description on  
Prescott Arizona Exchange Area Map – Page 4 of 4.

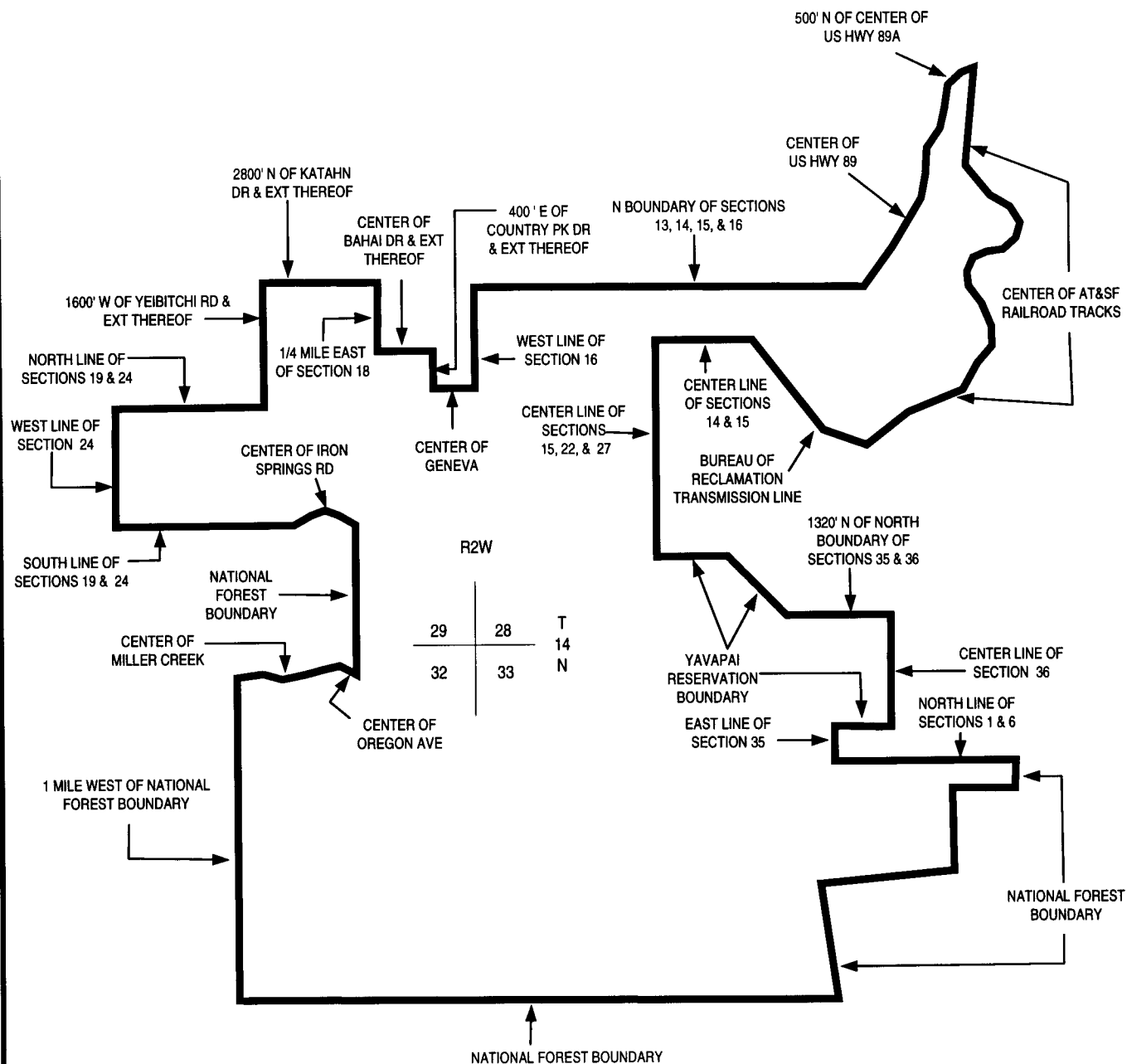


Non-Contiguous Area within Township 16 North, Range 3 West of the Gila and Salt River Base and Meridian, Yavapai County, Arizona

- Eastern ½ of Section 20
- That portion of Section 17 lying North of Williamson Valley Road (as it exists today) and East of the West boundary of the "Hootenanny Holler Subdivision" said subdivision boundary further described as follows:
- Beginning at a point on the South line of said Section 17 which is 238.01 feet East of the South Quarter Corner;
- THENCE North 28 Degrees 50 Minutes 25 Seconds West, along the West line of said "Hootenanny Holler" Subdivision, a distance of 172.15 feet to a point on a curve, concave to the East, the center of which bears North 61 Degrees 09 Minutes 35 Seconds East, a distance of 168.03 feet;
- THENCE Northerly, continuing along the West line of said "Hootenanny Holler" Subdivision and along the arc of said curve, through a central angle of 71 Degrees 03 Minutes 04 Seconds, a distance of 208.37 feet;
- THENCE North 42 Degrees 12 Minutes 35 Seconds East, continuing along the West line of said "Hootenanny Holler" Subdivision, a distance of 728.73 feet to a point on a curve, concave to the East, the center of which bears South 47 Degrees 47 Minutes 25 Seconds East, a distance of 675.57 feet;
- THENCE Northeasterly, continuing along the West line of said "Hootenanny Holler" Subdivision and along the arc of said curve, through a central angle of 17 Degrees 13 Minutes 00 Seconds, a distance of 203.00 feet;
- THENCE North 59 Degrees 25 Minutes 35 Seconds East, continuing along the West line of said "Hootenanny Holler" Subdivision, a distance of 633.11 feet to a point on a curve, concave to the Northwest, the center of which bears North 30 Degrees 34 Minutes 25 Seconds West, a distance of 658.13 feet;
- THENCE Northeasterly, continuing along the West line of said "Hootenanny Holler" Subdivision and along the arc of said curve, through a central angle of 16 Degrees 53 Minutes 59 Seconds, a distance of 194.12 feet;
- THENCE North 42 Degrees 31 Minutes 35 Seconds East, continuing along the West line of said "Hootenanny Holler" Subdivision, a distance of 645.96 feet to a point on a curve, concave to the Southeast, the center of which bears South 47 Degrees 28 Minutes 25 Seconds East, a distance of 420.46 feet;
- THENCE Northeasterly, continuing along the West line of said "Hootenanny Holler" Subdivision and along the arc of said curve, through a central angle of 20 Degrees 33 Minutes 03 Seconds, a distance of 150.81 feet to Williamson Valley Road.

# QWEST CORPORATION

PRESCOTT, ARIZONA  
EXCHANGE AREA  
PRESCOTT BASE RATE AREA  
Eighth Revised Sheet  
Supersedes Seventh Revised Sheet



ISSUED: January 13, 2003

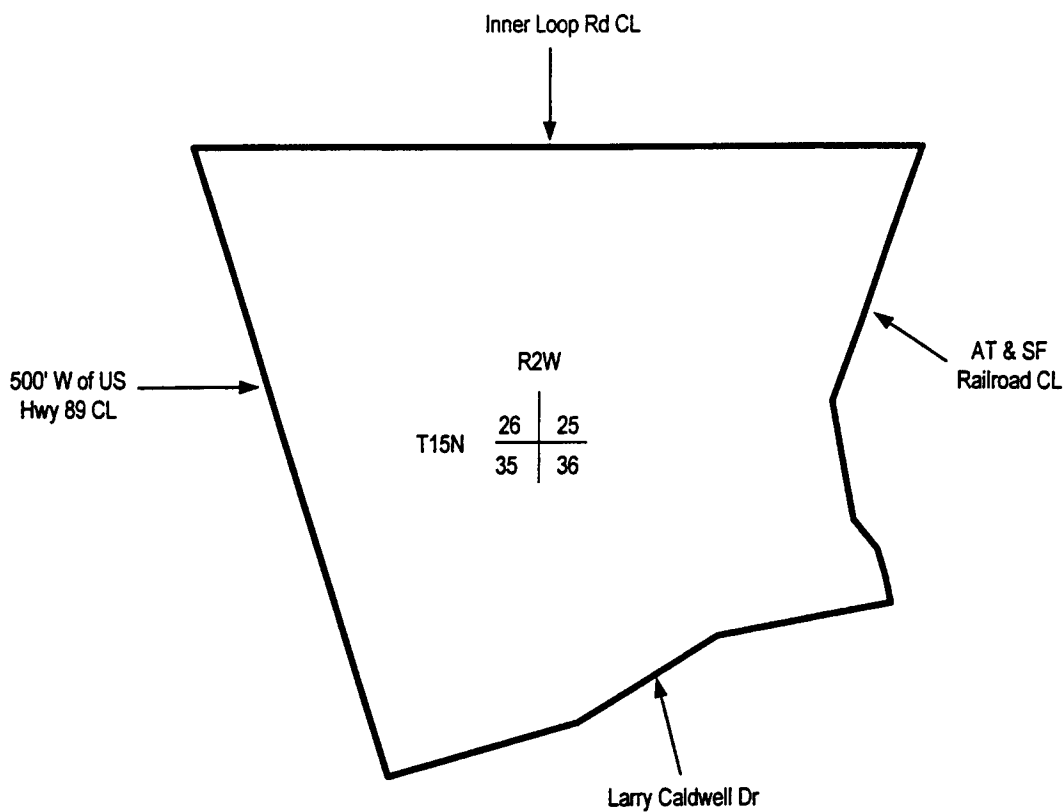
EFFECTIVE: February 12, 2003



QWEST CORPORATION

ORIGINAL

PRESCOTT, ARIZONA  
EXCHANGE AREA  
ANTELOPE HILLS BASE RATE AREA  
Fourth Revised Sheet  
Supersedes Third Revised Sheet



APPROVED FOR FILING

DECISION # 62672

ISSUED: July 30, 2001

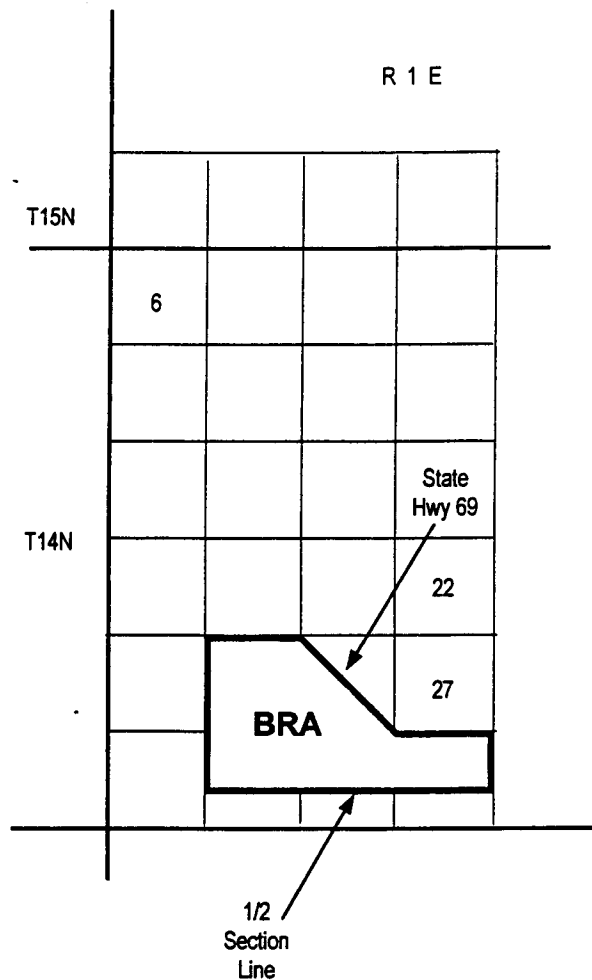
BY TERESA WAHLERT, ARIZONA VICE PRESIDENT  
3033 NORTH THIRD STREET, PHOENIX, ARIZONA

EFFECTIVE: August 29, 2001

QWEST CORPORATION

ORIGINAL

PRESCOTT, ARIZONA  
EXCHANGE AREA  
PRESCOTT COUNTRY CLUB BRA  
Second Revised Sheet  
Supersedes First Revised Sheet



APPROVED FOR FILING

DECISION #: 62672

ISSUED: July 30, 2001

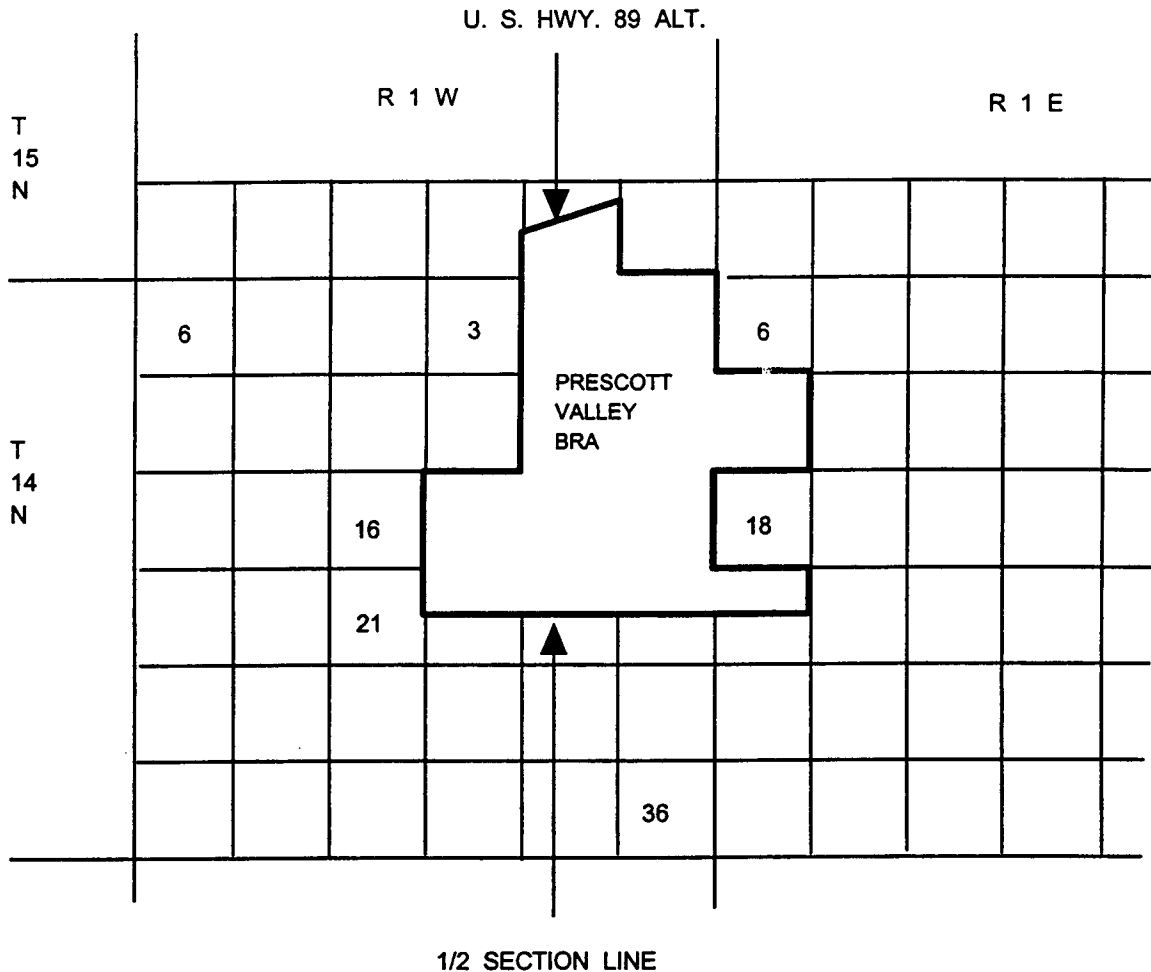
BY TERESA WAHLERT, ARIZONA VICE PRESIDENT  
3033 NORTH THIRD STREET, PHOENIX, ARIZONA

EFFECTIVE: August 29, 2001

QWEST CORPORATION

ORIGINAL

PRESCOTT, ARIZONA  
EXCHANGE AREA  
PRESCOTT VALLEY BASE RATE AREA  
First Revised Sheet  
Supersedes Original Sheet



APPROVED FOR FILING

DECISION #: *621672*

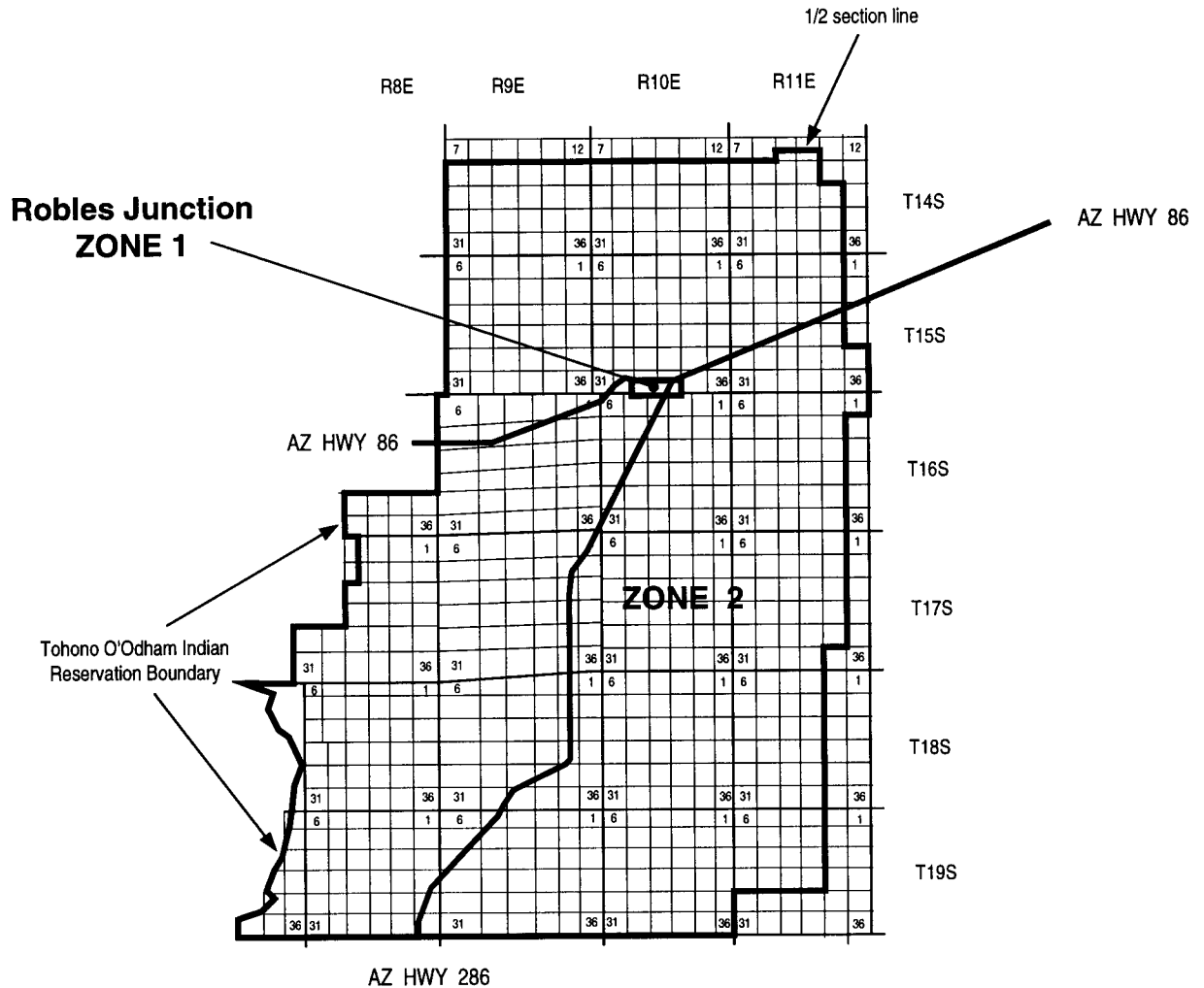
ISSUED: July 30, 2001

BY TERESA WAHLERT, ARIZONA VICE PRESIDENT  
3033 NORTH THIRD STREET, PHOENIX, ARIZONA

EFFECTIVE: August 29, 2001

# QWEST CORPORATION

ROBLES, ARIZONA  
EXCHANGE AREA  
Fourth Revised Sheet  
Supersedes Third Revised Sheet



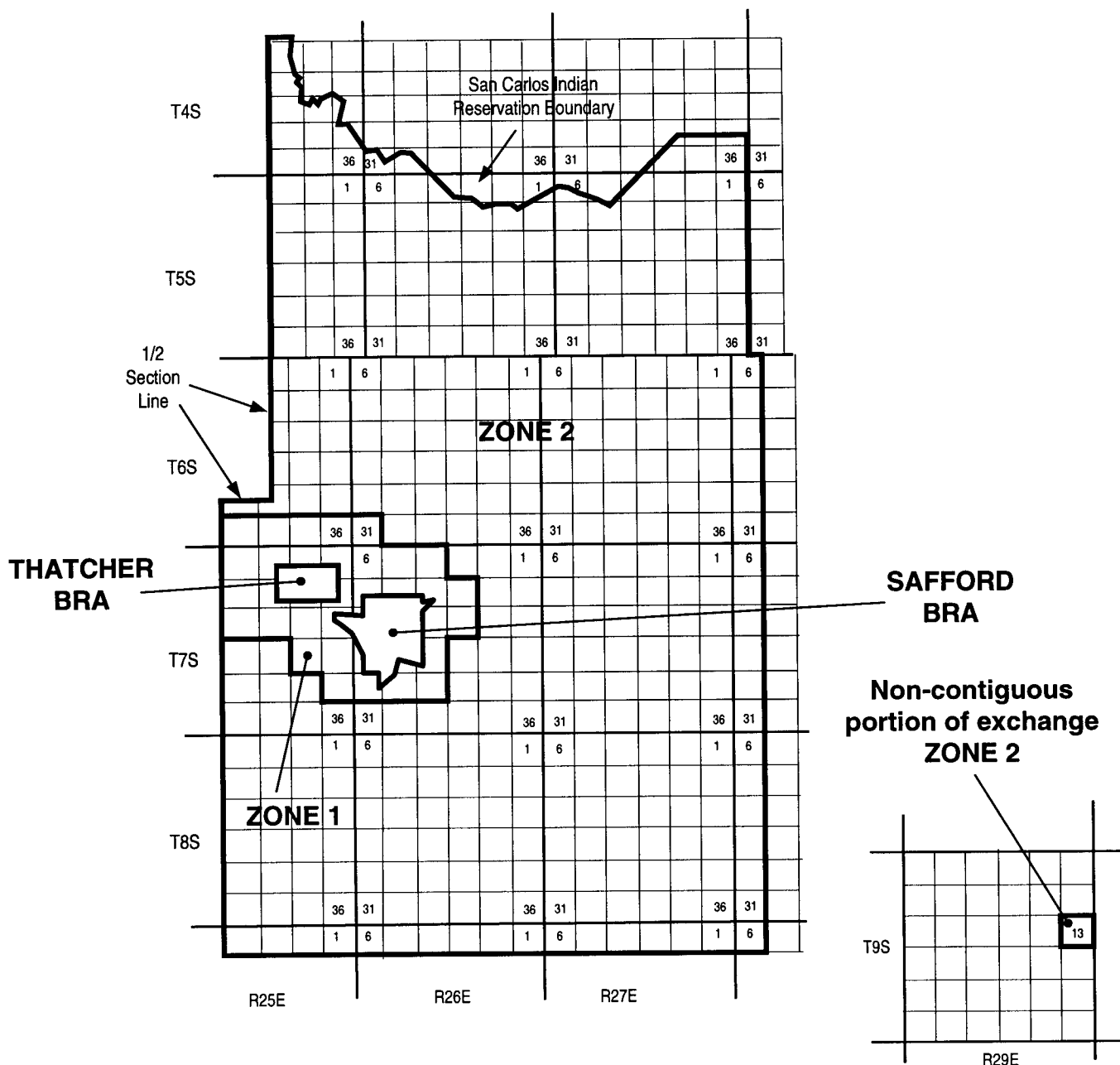
ISSUED: July 30, 2001  
Revised 12-2001

BY TERESA WAHLERT, ARIZONA VICE PRESIDENT  
3033 NORTH THIRD STREET, PHOENIX, ARIZONA

EFFECTIVE: August 29, 2001

# QWEST CORPORATION

SAFFORD, ARIZONA  
EXCHANGE AREA  
Fifteenth Revised Sheet  
Supersedes Fourteenth Revised Sheet



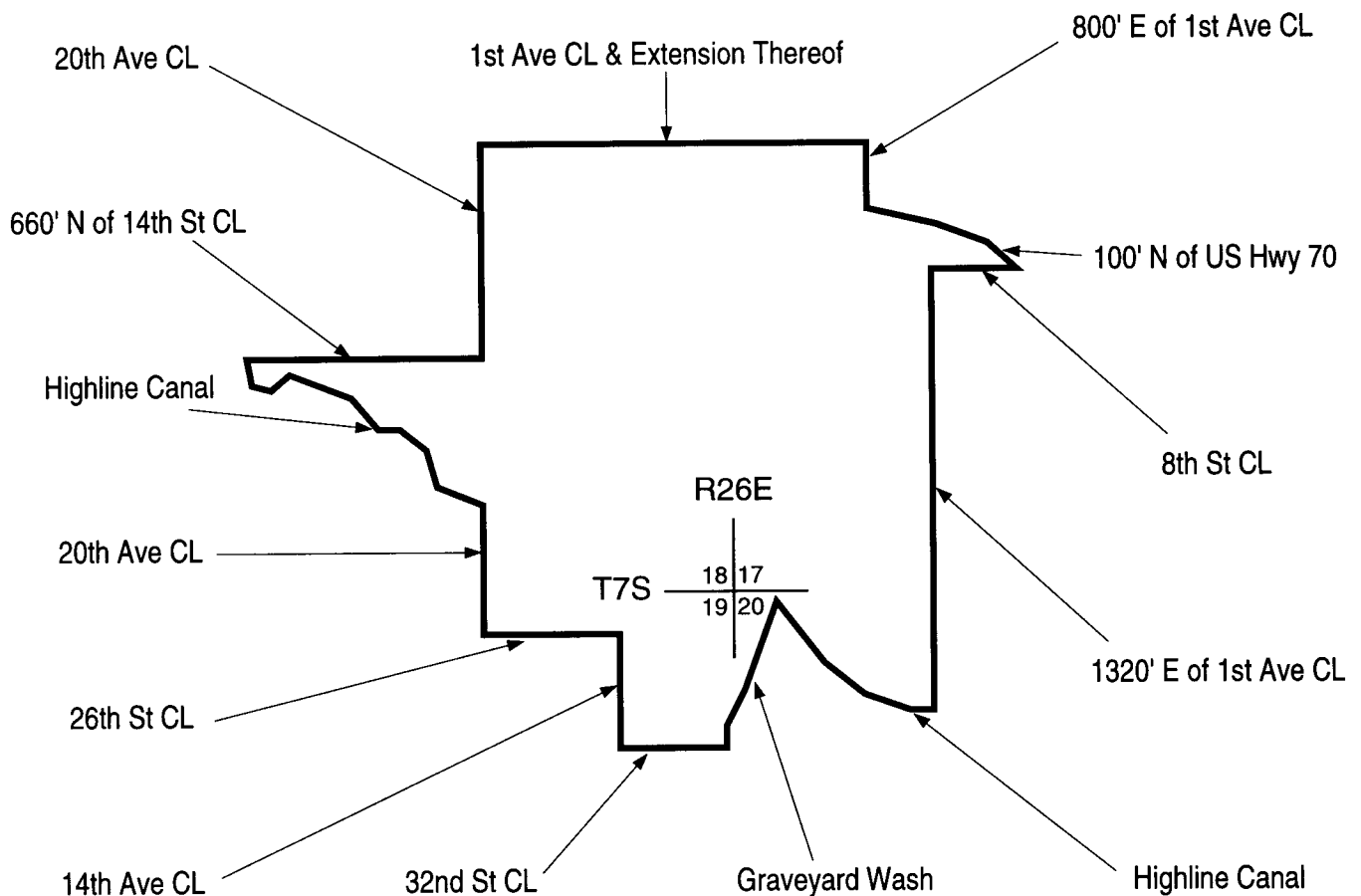
ISSUED: July 30, 2001  
Revised 12-2001

BY TERESA WAHLERT, ARIZONA VICE PRESIDENT  
3033 NORTH THIRD STREET, PHOENIX, ARIZONA

EFFECTIVE: August 29, 2001

# QWEST CORPORATION

SAFFORD, ARIZONA  
EXCHANGE AREA  
SAFFORD BASE RATE AREA  
Sixth Revised Sheet  
Supersedes Fifth Revised Sheet



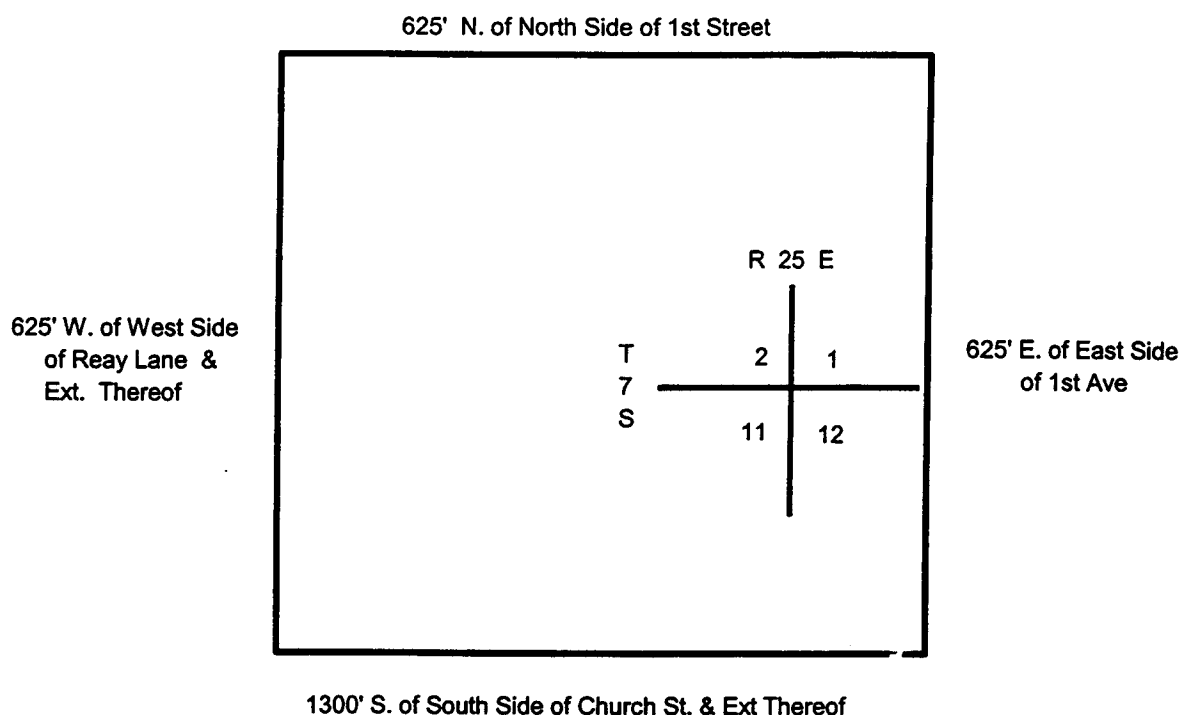
ISSUED: July 30, 2001  
Revised 12-2001

BY TERESA WAHLERT, ARIZONA VICE PRESIDENT  
3033 NORTH THIRD STREET, PHOENIX, ARIZONA

EFFECTIVE: August 29, 2001

QWEST CORPORATION ORIGINAL

SAFFORD, ARIZONA  
EXCHANGE AREA  
THATCHER BASE RATE AREA  
Fourth Revised Sheet  
Supersedes Third Revised Sheet



APPROVED FOR FILING

DECISION #: 62672

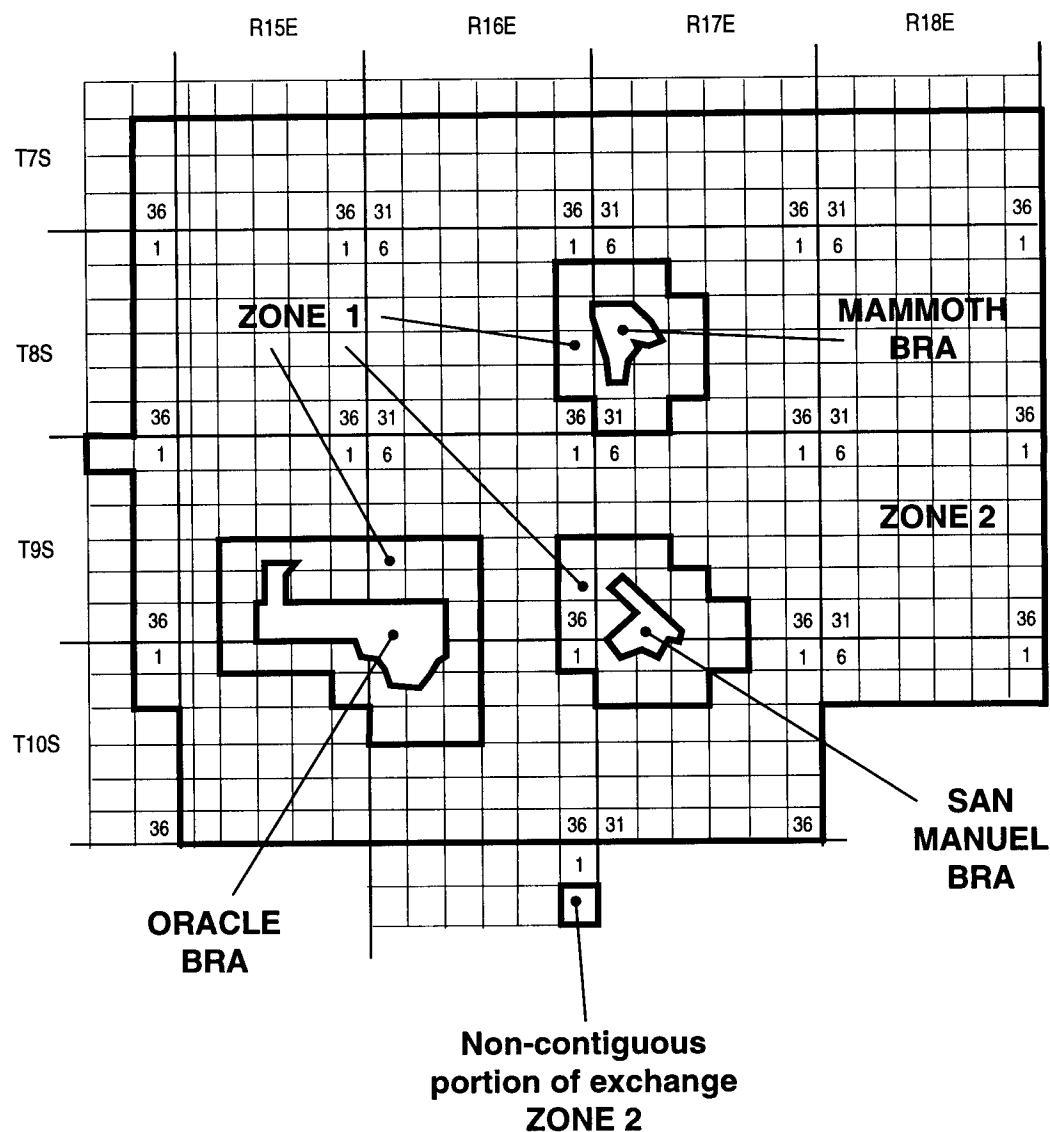
ISSUED: July 30, 2001

BY TERESA WAHLERT, ARIZONA VICE PRESIDENT  
3033 NORTH THIRD STREET, PHOENIX, ARIZONA

EFFECTIVE: August 29, 2001

# QWEST CORPORATION

SAN MANUEL, ARIZONA  
EXCHANGE AREA  
Twelfth Revised Sheet  
Supersedes Eleventh Revised Sheet



ISSUED: July 30, 2001  
Revised 12-2001

BY TERESA WAHLERT, ARIZONA VICE PRESIDENT  
3033 NORTH THIRD STREET, PHOENIX, ARIZONA

EFFECTIVE: August 29, 2001



# QWEST CORPORATION

SAN MANUEL, ARIZONA  
EXCHANGE AREA  
SAN MANUEL BASE RATE AREA  
Third Revised Sheet  
Supersedes Second Revised Sheet

5600' N. OF CENTER  
OF MC NAB PARKWAY

1400' W. OF CENTER OF  
STATE HWY. 76

150' W. OF CENTER  
OF AVE. A

150' N.W. OF CENTER OF  
6TH AVE. & EXT. THEREOF

1400' W. OF CENTER OF  
NICHOLS AVE. & EXT.  
THEREOF

400' S.E. OF CENTER  
OF AVE. B (1ST ST.) &  
EXT.  
THEREOF

150' S.W. OF CENTER OF  
ERICKSON AVE. & EXT.  
THEREOF

400' E. OF MANZANITA  
ST. AND EXT. THEREOF

500' S. OF CENTER  
OF MAIN ST.

800' S.E. OF CENTER OF  
AVE. D. (3RD ST.)

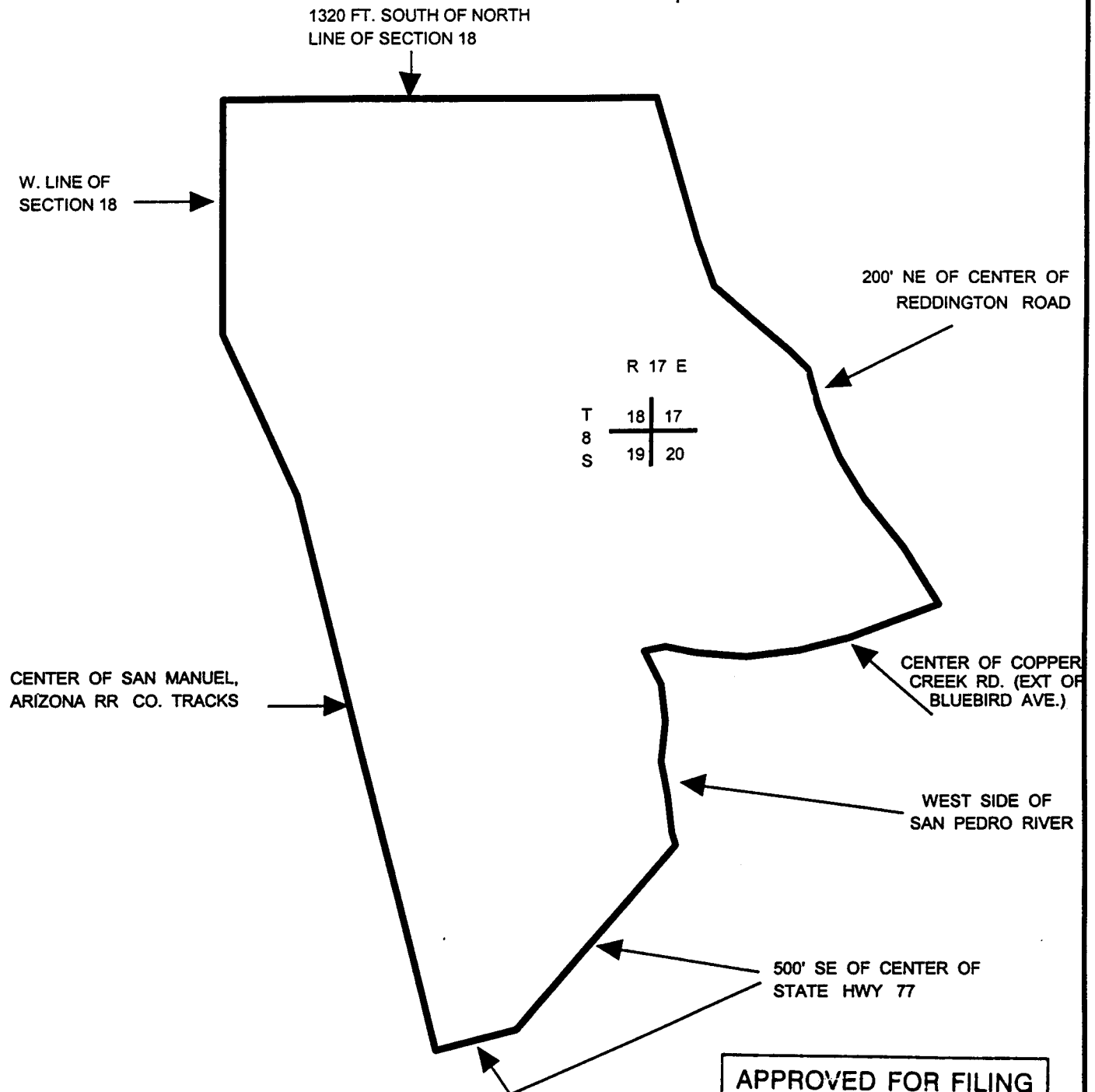
R 17 E  
31 32  
6 5  
T 9 S  
T 10 S

ISSUED: July 30, 2001  
Revised 7-2003

EFFECTIVE: August 29, 2001

QWEST CORPORATION ORIGINAL

SAN MANUEL, ARIZONA  
EXCHANGE AREA  
MAMMOTH BASE RATE AREA  
Fourth Revised Sheet  
Supersedes Third Revised Sheet



APPROVED FOR FILING

DECISION' #: 62672

ISSUED: July 30, 2001

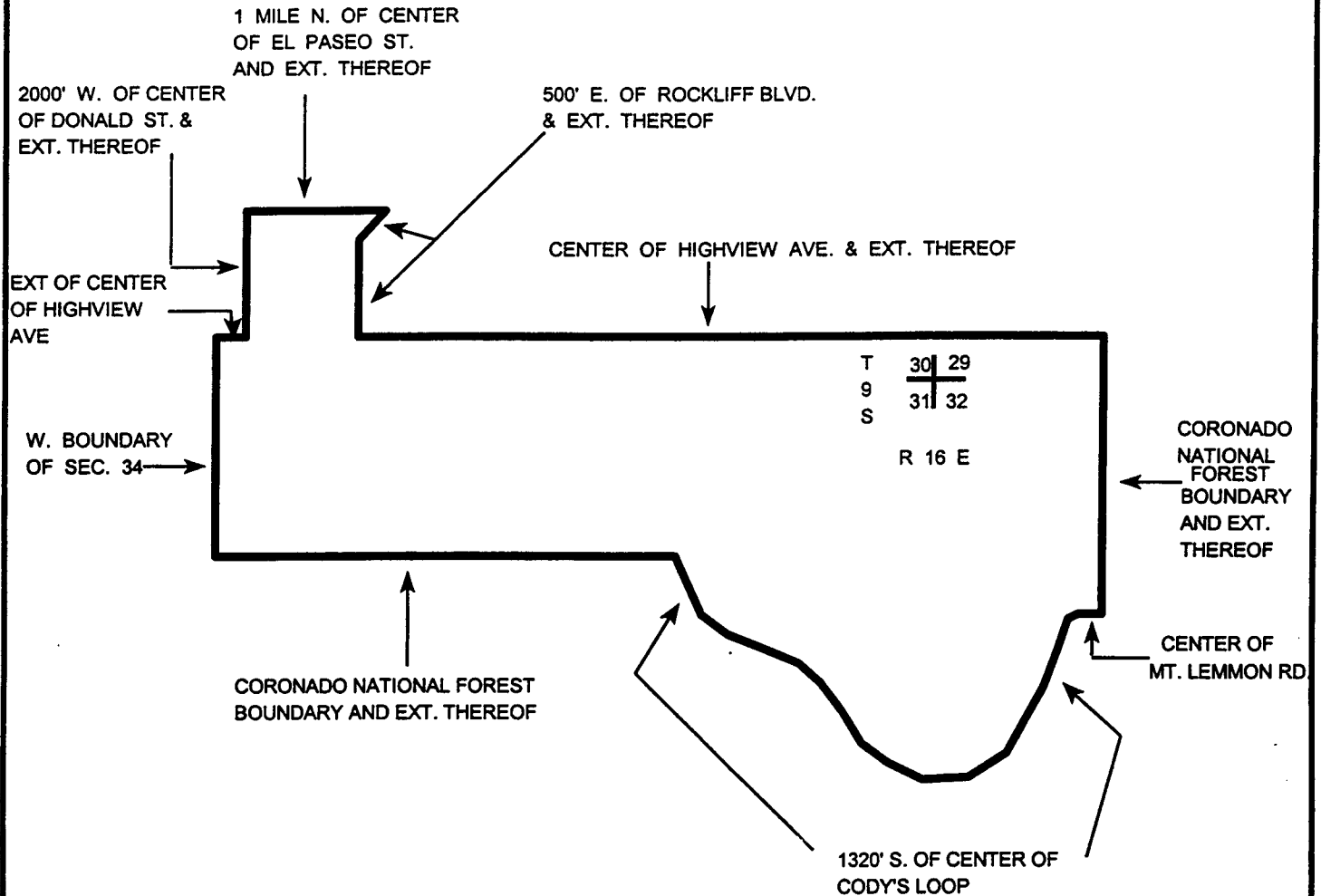
BY TERESA WAHLERT, ARIZONA VICE PRESIDENT  
3033 NORTH THIRD STREET, PHOENIX, ARIZONA

EFFECTIVE: August 29, 2001

QWEST CORPORATION

ORIGINAL

SAN MANUEL, ARIZONA  
EXCHANGE AREA  
ORACLE BASE RATE AREA  
Sixth Revised Sheet  
Supersedes Fifth Revised Sheet



APPROVED FOR FILING  
DECISION #: 62672

ISSUED: July 30, 2001

BY TERESA WAHLERT, ARIZONA VICE PRESIDENT  
3033 NORTH THIRD STREET, PHOENIX, ARIZONA

EFFECTIVE: August 29, 2001

QWEST CORPORATION

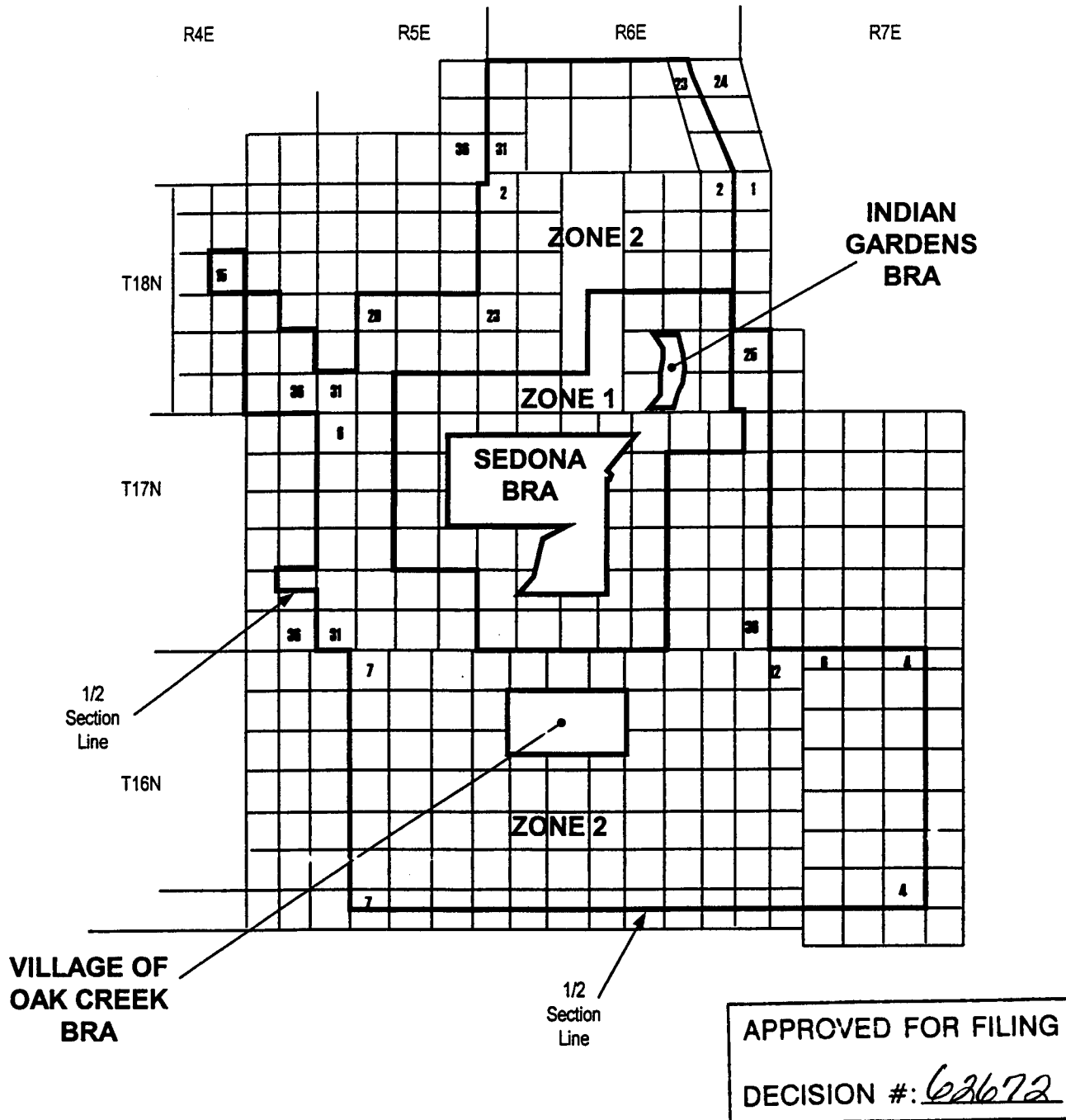
ORIGINAL

SEDONA, ARIZONA

EXCHANGE AREA

Fourteenth Revised Sheet

Supersedes Thirteenth Revised Sheet



ISSUED: July 30, 2001

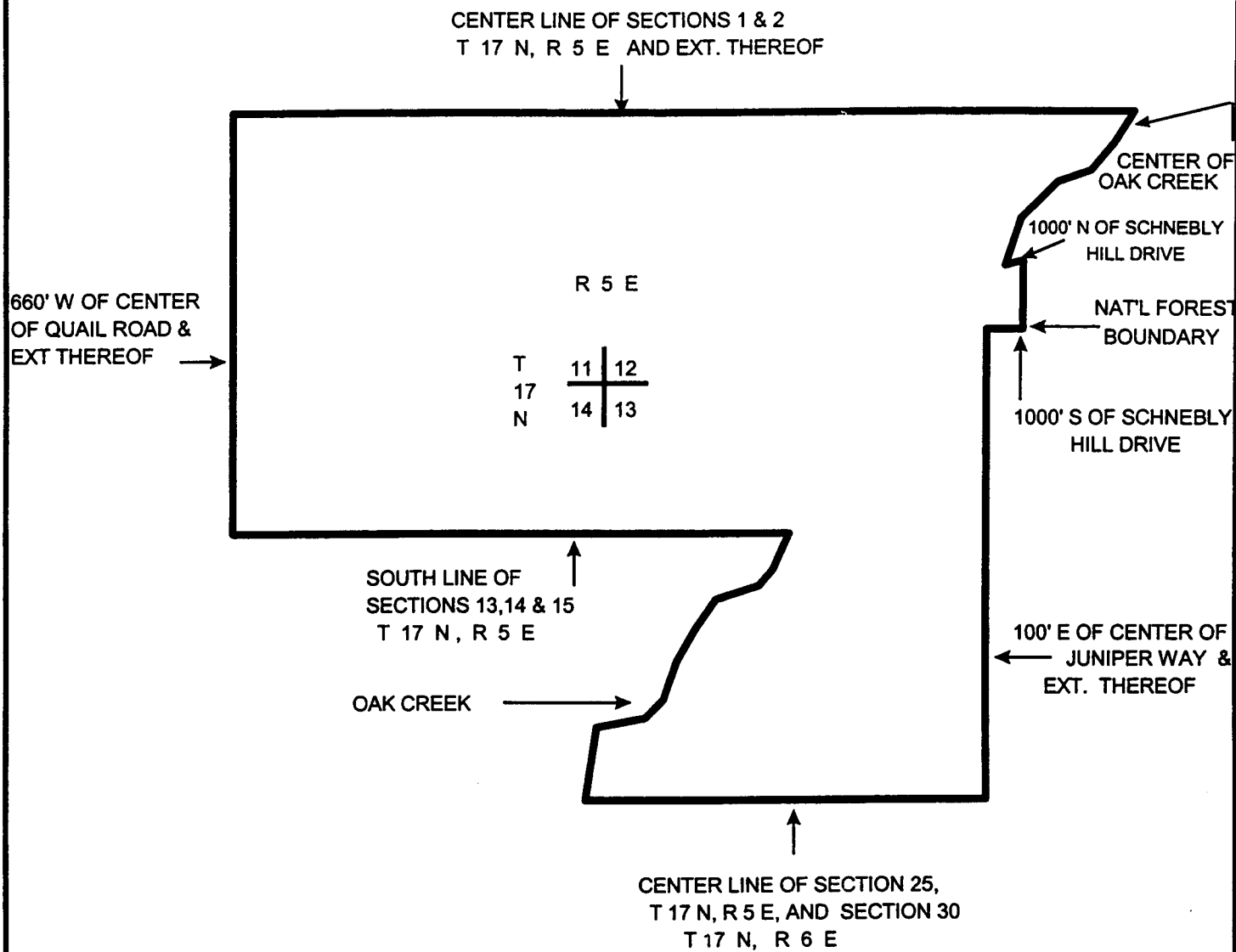
BY TERESA WAHLERT, ARIZONA VICE PRESIDENT  
3033 NORTH THIRD STREET, PHOENIX, ARIZONA

EFFECTIVE: August 29, 2001

QWEST CORPORATION

ORIGINAL

SEDONA, ARIZONA  
EXCHANGE AREA  
SEDONA BASE RATE AREA  
Seventh Revised Sheet  
Supersedes Sixth Revised Sheet



APPROVED FOR FILING

DECISION #: 62672

ISSUED: July 30, 2001

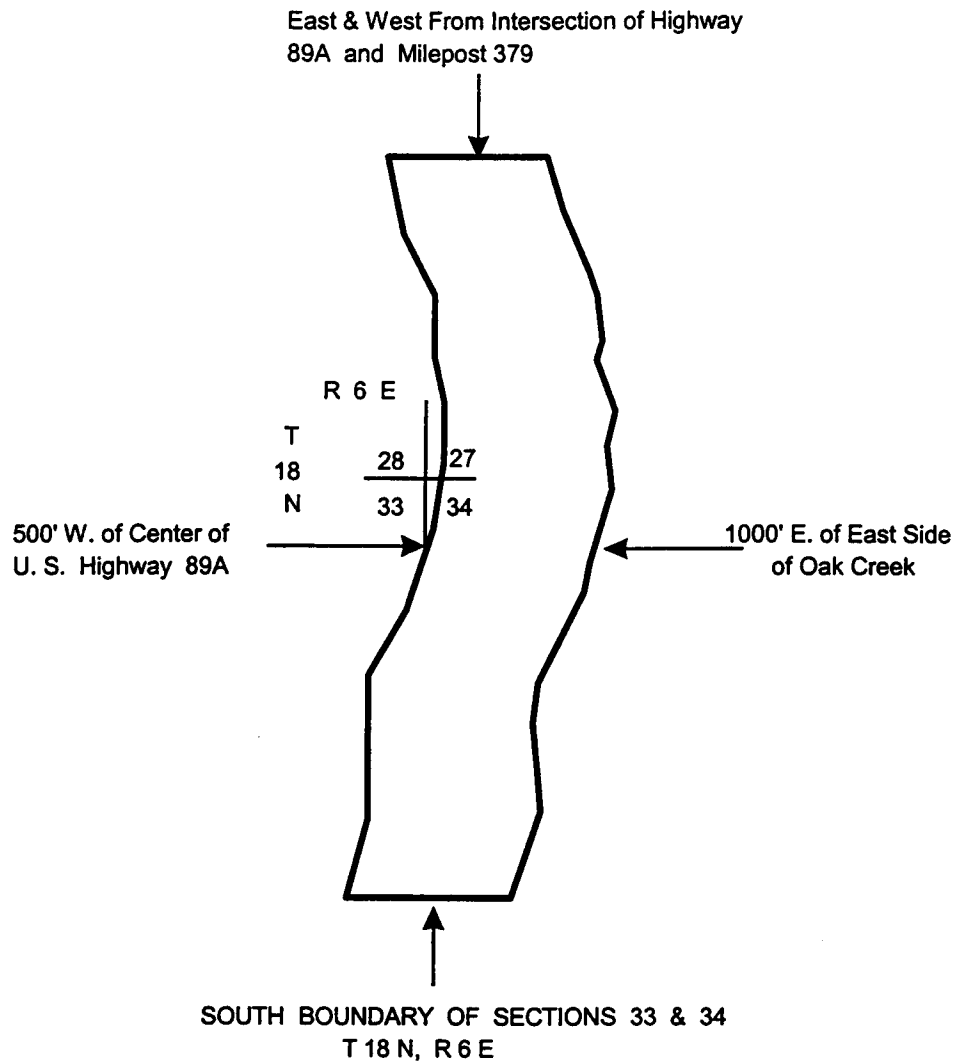
BY TERESA WAHLERT, ARIZONA VICE PRESIDENT  
3033 NORTH THIRD STREET, PHOENIX, ARIZONA

EFFECTIVE: August 29, 2001

QWEST CORPORATION

ORIGINAL

SEDONA, ARIZONA  
EXCHANGE AREA  
INDIAN GARDENS BASE RATE AREA  
Third Revised Sheet  
Supersedes Second Revised Sheet



APPROVED FOR FILING  
DECISION # 62672

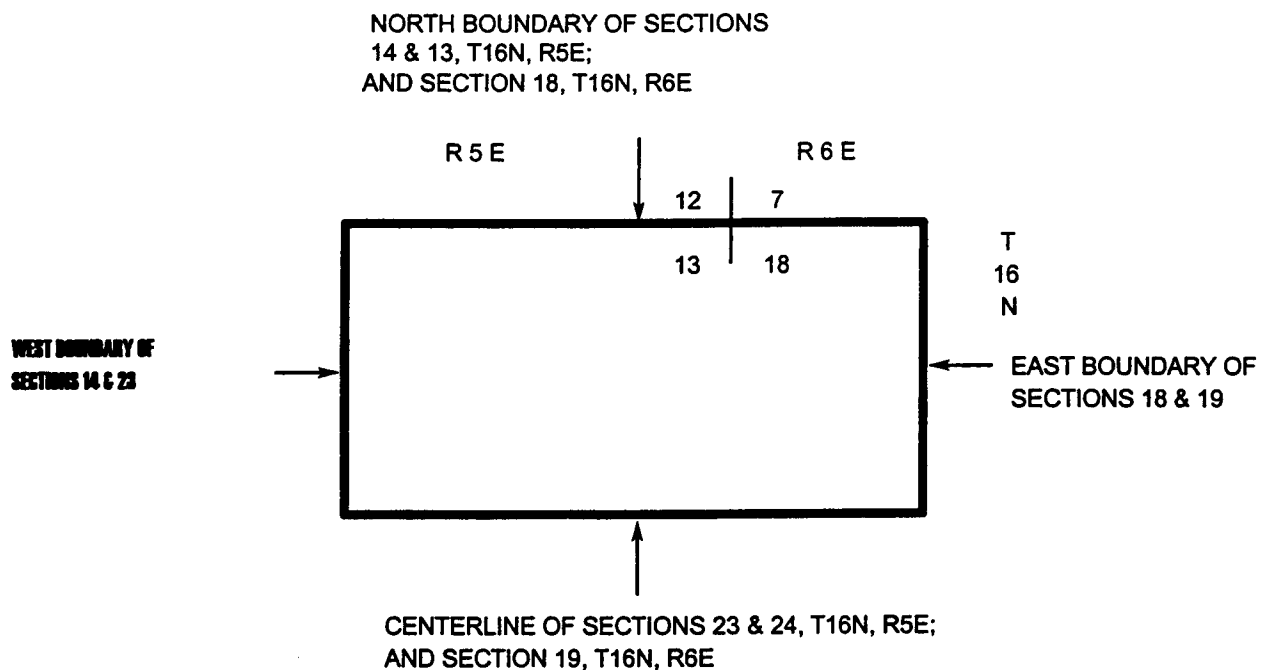
ISSUED: July 30, 2001

BY TERESA WAHLERT, ARIZONA VICE PRESIDENT  
3033 NORTH THIRD STREET, PHOENIX, ARIZONA

EFFECTIVE: August 29, 2001

QWEST CORPORATION **ORIGINAL**

SEDONA, ARIZONA  
EXCHANGE AREA  
VILLAGE OF OAK CREEK BASE RATE AREA  
First Revised Sheet  
Supersedes Original Sheet



APPROVED FOR FILING

DECISION #: 62672

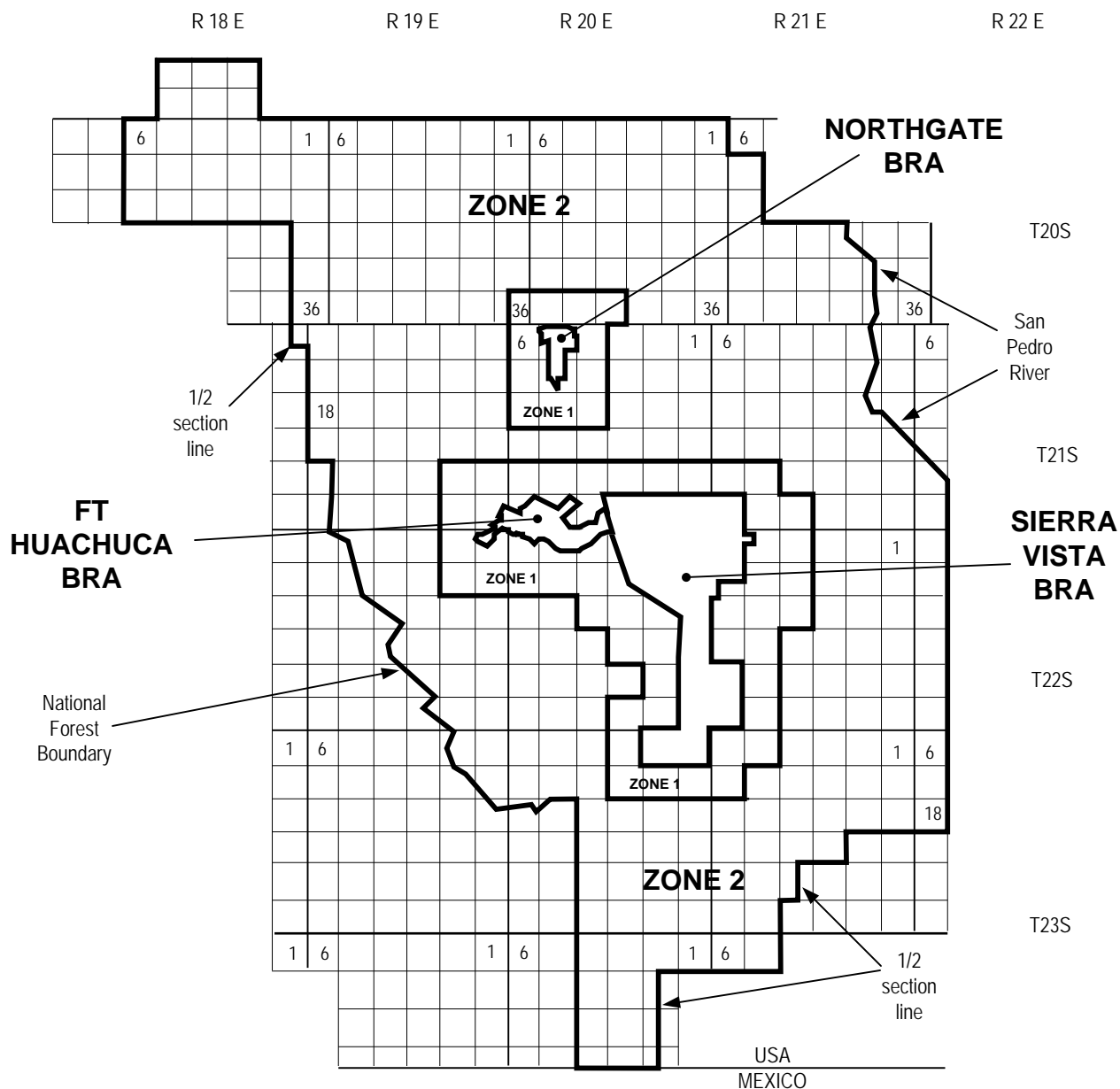
ISSUED: July 30, 2001

BY TERESA WAHLERT, ARIZONA VICE PRESIDENT  
3033 NORTH THIRD STREET, PHOENIX, ARIZONA

EFFECTIVE: August 29, 2001

# QWEST CORPORATION

SIERRA VISTA, ARIZONA  
EXCHANGE AREA  
Eighteenth Revised Sheet  
Supersedes Seventeenth Revised Sheet



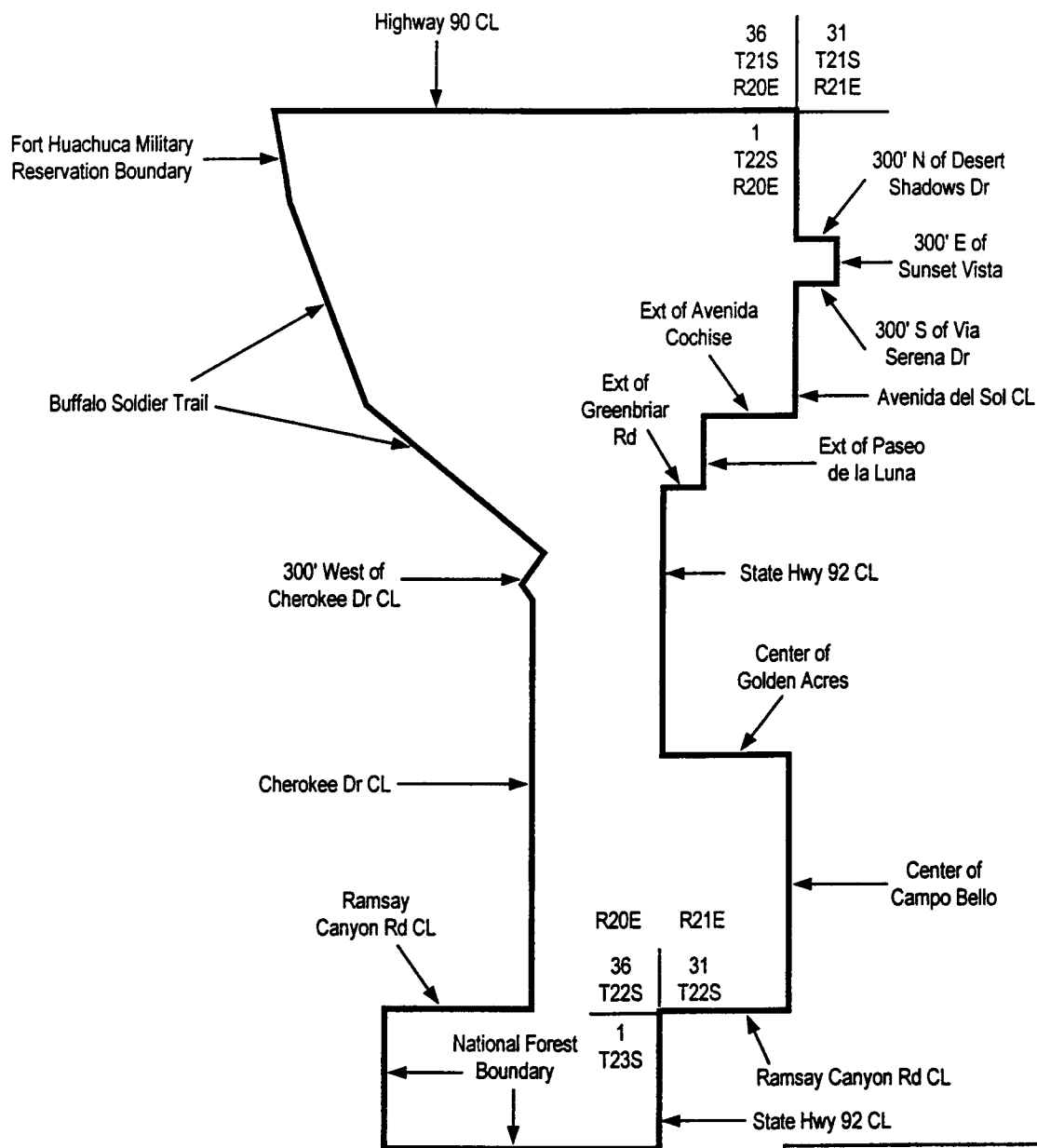
ISSUED: May 29, 2007

EFFECTIVE: June 27, 2007



QWEST CORPORATION ORIGINAL

SIERRA VISTA, ARIZONA  
EXCHANGE AREA  
Sierra Vista Base Rate Area  
Ninth Revised Sheet  
Supersedes Eighth Revised Sheet



APPROVED FOR FILING

DECISION #: 62672

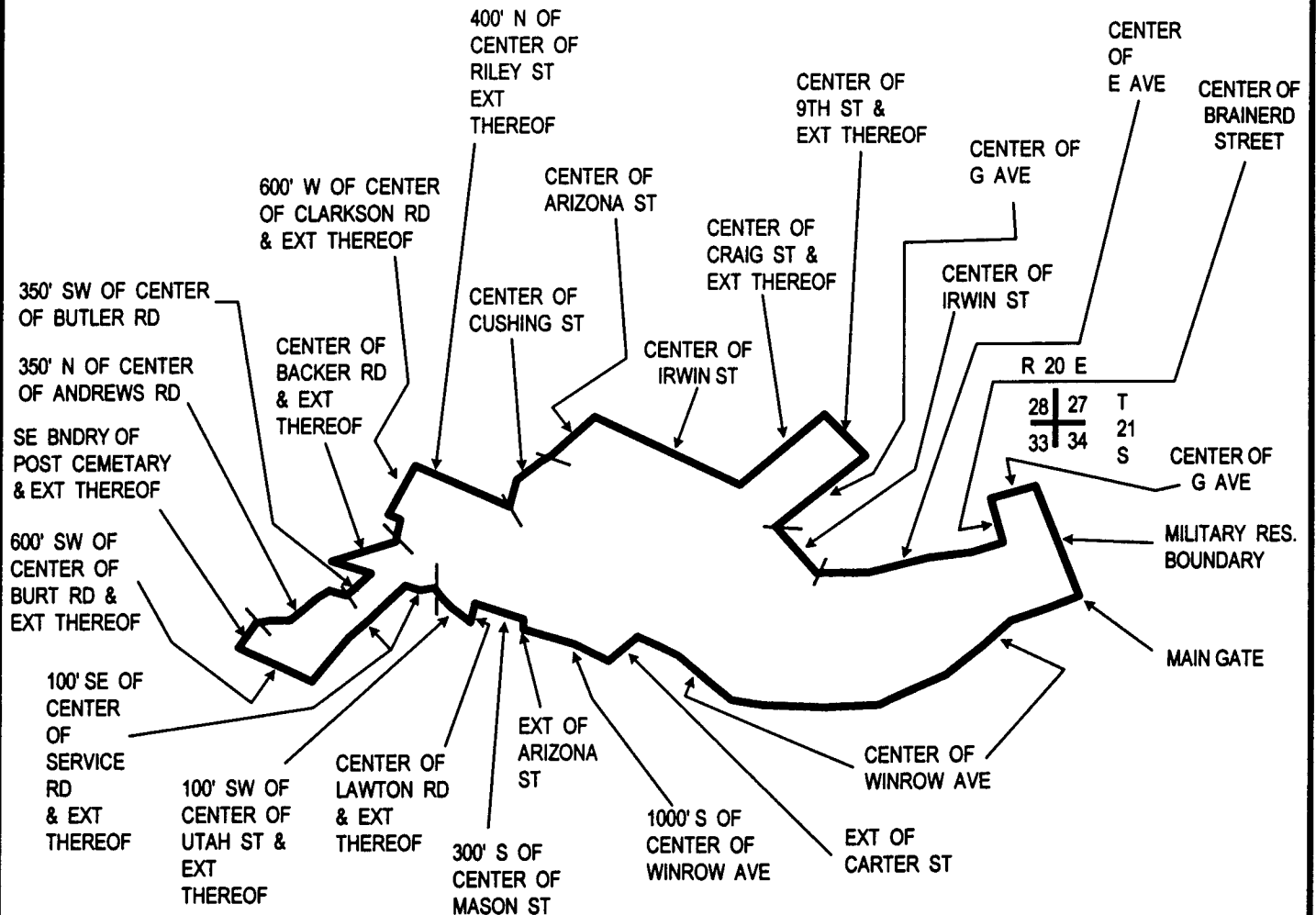
ISSUED: July 30, 2001

BY TERESA WAHLERT, ARIZONA VICE PRESIDENT  
3033 NORTH THIRD STREET, PHOENIX, ARIZONA

EFFECTIVE: August 29, 2001

# QWEST CORPORATION

SIERRA VISTA, ARIZONA  
EXCHANGE AREA  
FT HUACHUCA BASE RATE AREA  
Third Revised Sheet  
Supersedes Second Revised Sheet



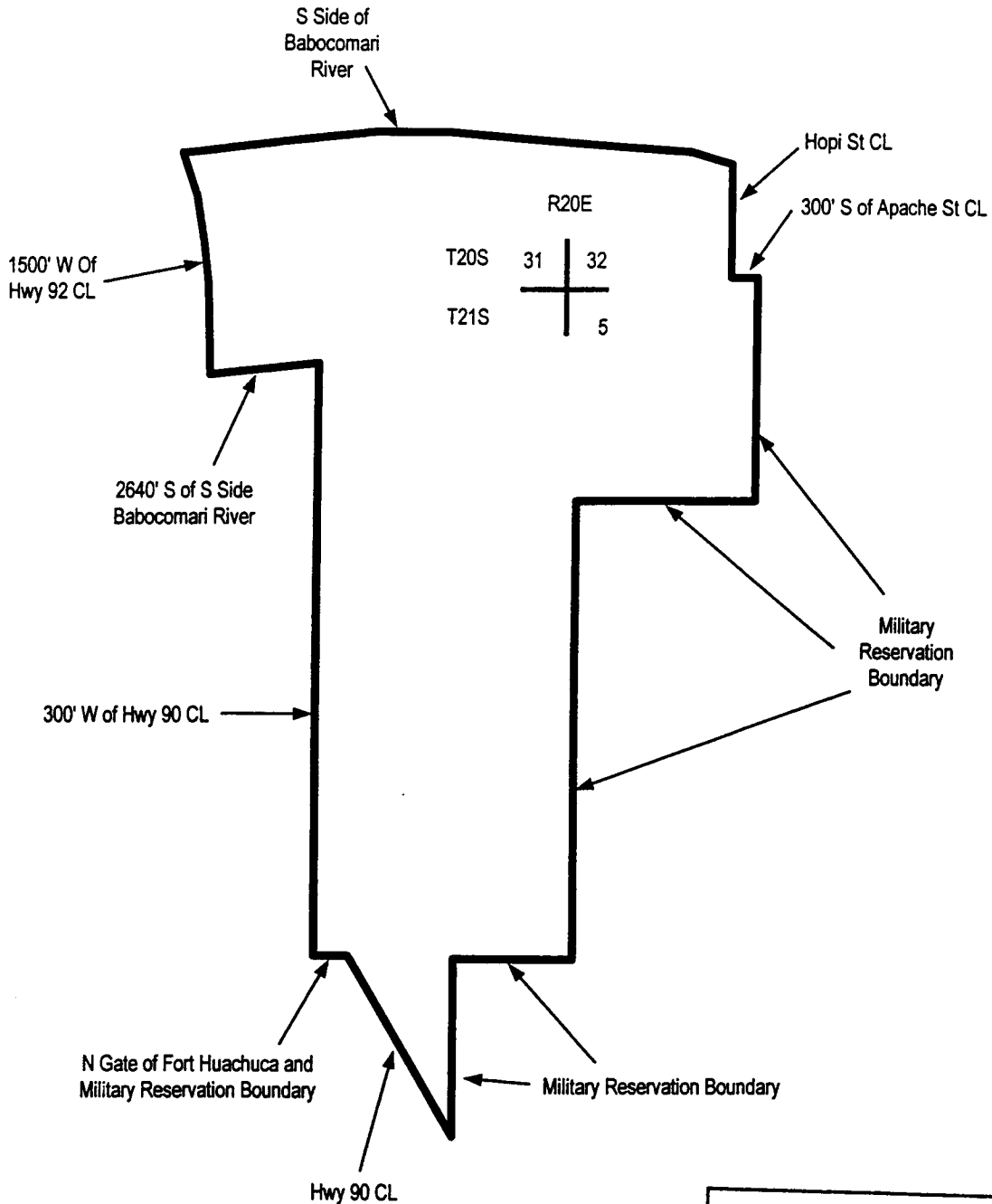
ISSUED: July 30, 2001  
Revised 7-2003

EFFECTIVE: August 29, 2001

QWEST CORPORATION

ORIGINAL

SIERRA VISTA, ARIZONA  
EXCHANGE AREA  
NORTH GATE BASE RATE AREA  
Fifth Revised Sheet  
Supersedes Fourth Revised Sheet



APPROVED FOR FILING  
DECISION #: 62672

ISSUED: July 30, 2001

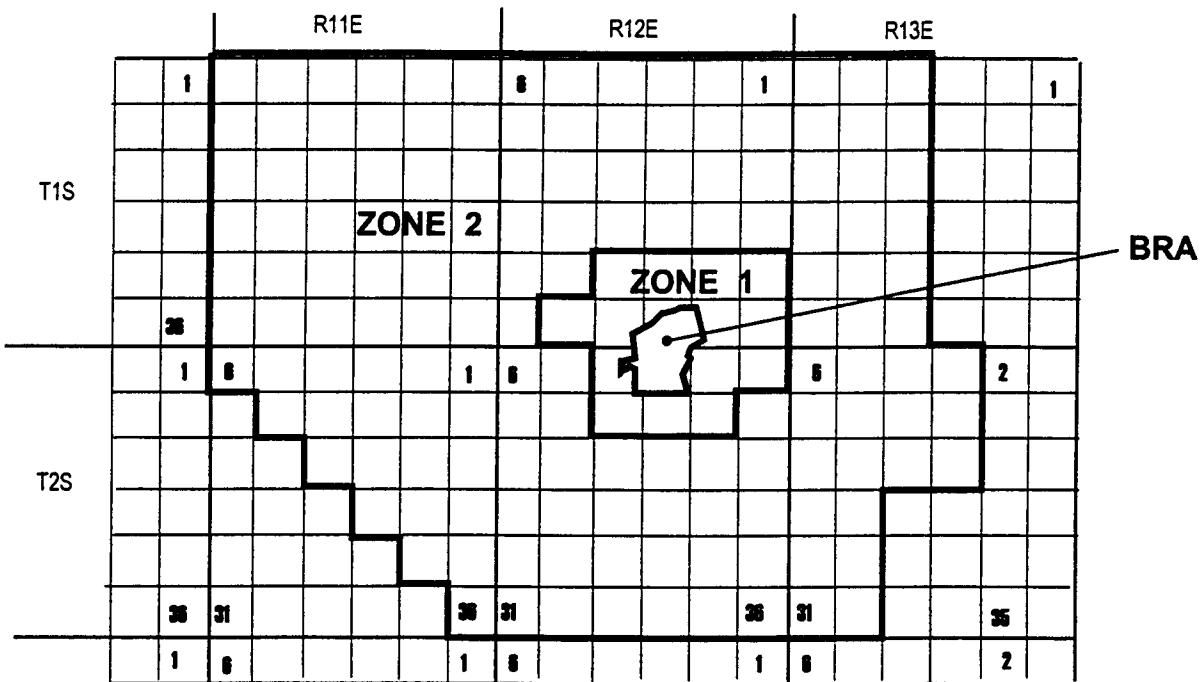
BY TERESA WAHLERT, ARIZONA VICE PRESIDENT  
3033 NORTH THIRD STREET, PHOENIX, ARIZONA

EFFECTIVE: August 29, 2001

QWEST CORPORATION

ORIGINAL

SUPERIOR, ARIZONA  
EXCHANGE AREA  
Seventh Revised Sheet  
Supersedes Sixth Revised Sheet



APPROVED FOR FILING

DECISION #: *62672*

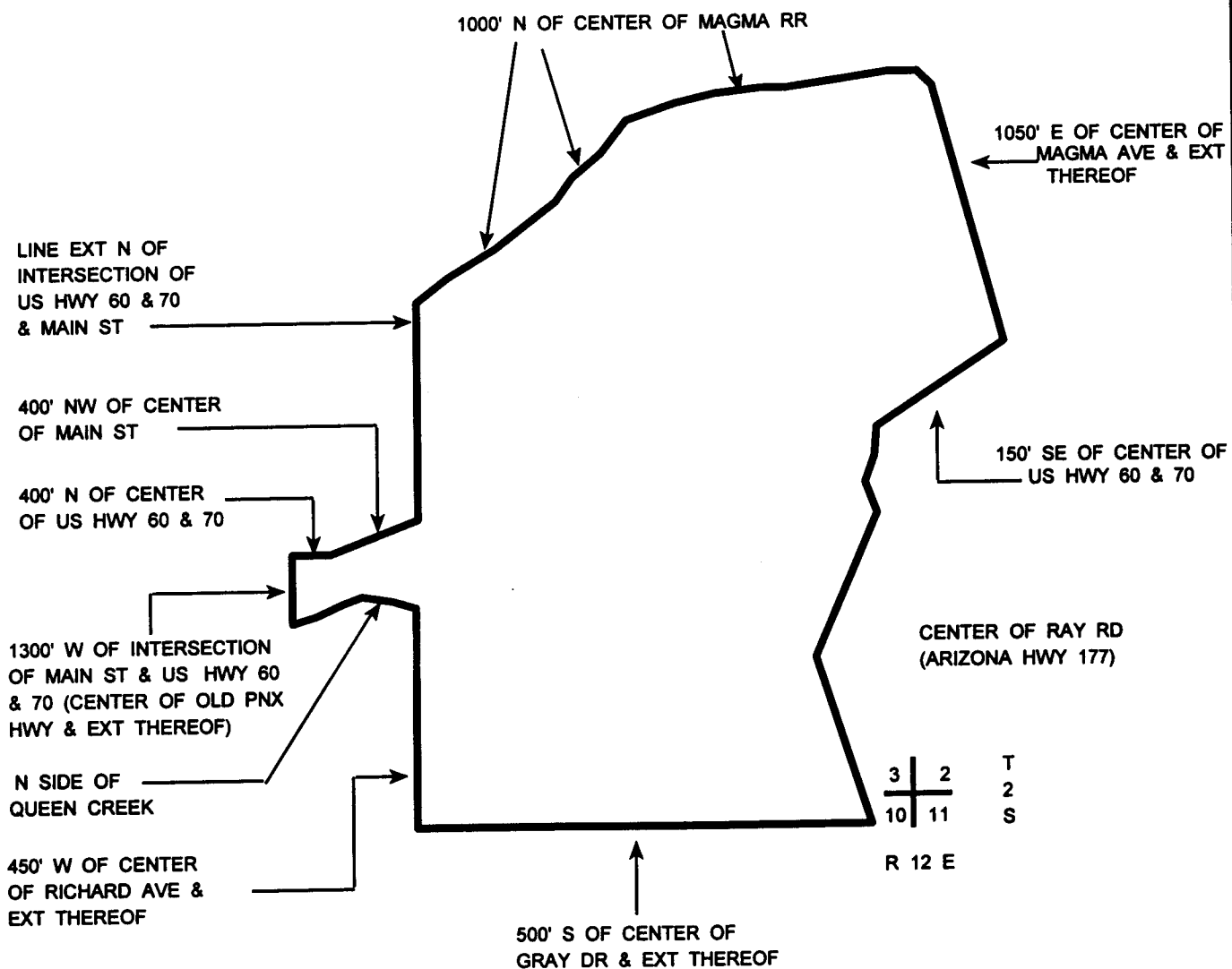
ISSUED: July 30, 2001

BY TERESA WAHLERT, ARIZONA VICE PRESIDENT  
3033 NORTH THIRD STREET, PHOENIX, ARIZONA

EFFECTIVE: August 29, 2001

# QWEST CORPORATION

SUPERIOR, ARIZONA  
EXCHANGE AREA  
SUPERIOR BASE RATE AREA  
Fourth Revised Sheet  
Supersedes Third Revised Sheet

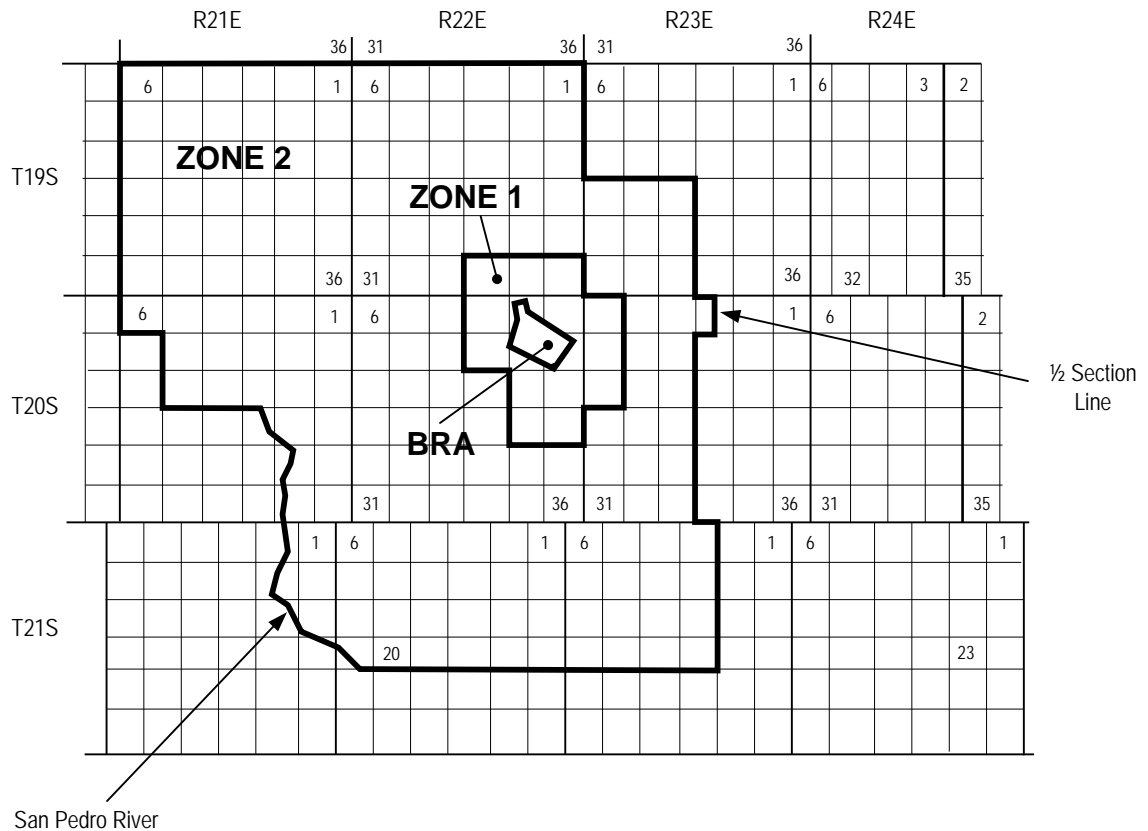


ISSUED: July 30, 2001  
Revised 7-2003

EFFECTIVE: August 29, 2001

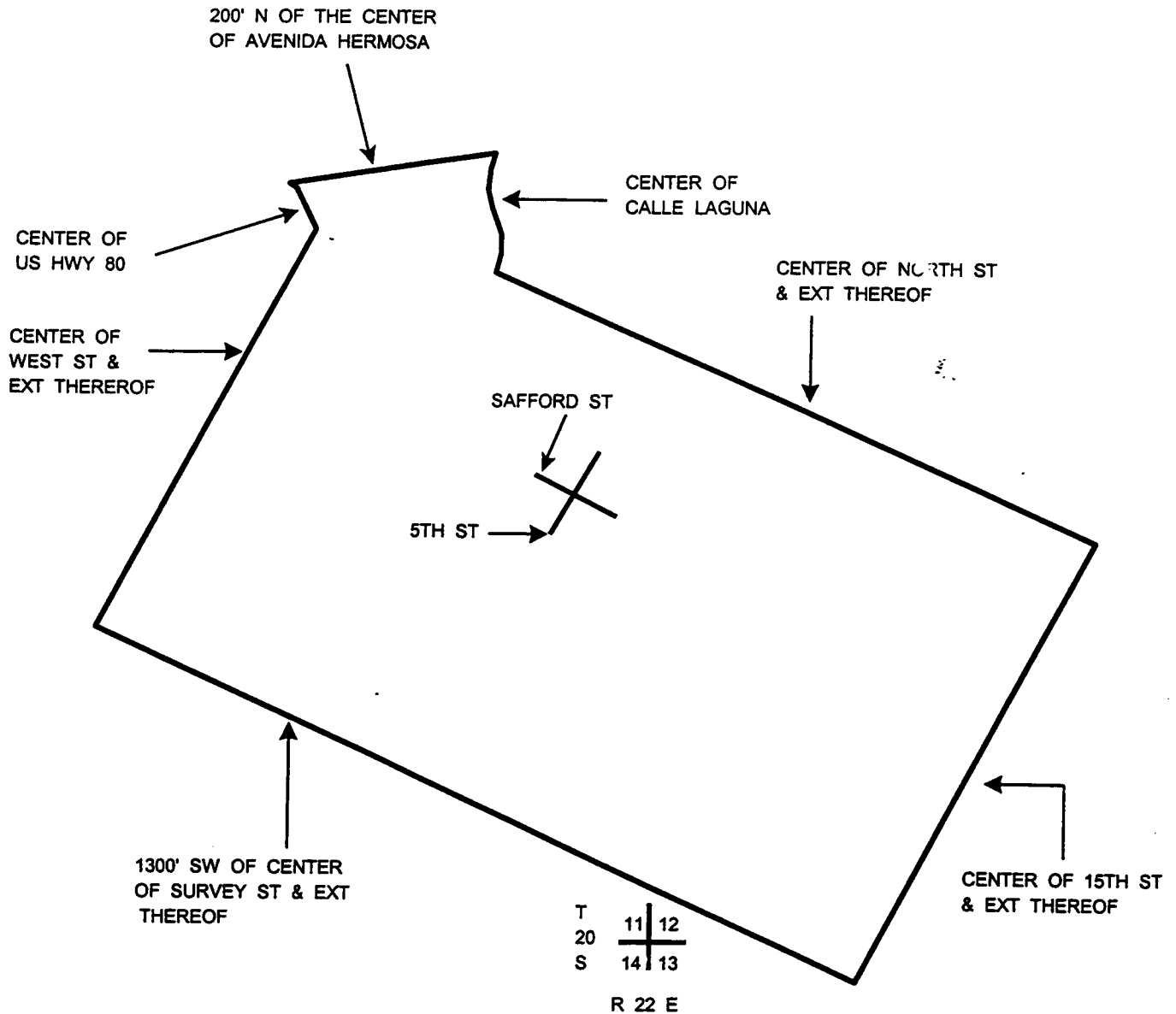
# QWEST CORPORATION

TOMBSTONE, ARIZONA  
EXCHANGE AREA  
Ninth Revised Sheet  
Supersedes Eighth Revised Sheet



QWEST CORPORATION **ORIGINAL**

TOMBSTONE, ARIZONA  
EXCHANGE AREA  
TOMBSTONE BASE RATE AREA  
Fourth Revised Sheet  
Supersedes Third Revised Sheet



APPROVED FOR FILING

DECISION #: 62622

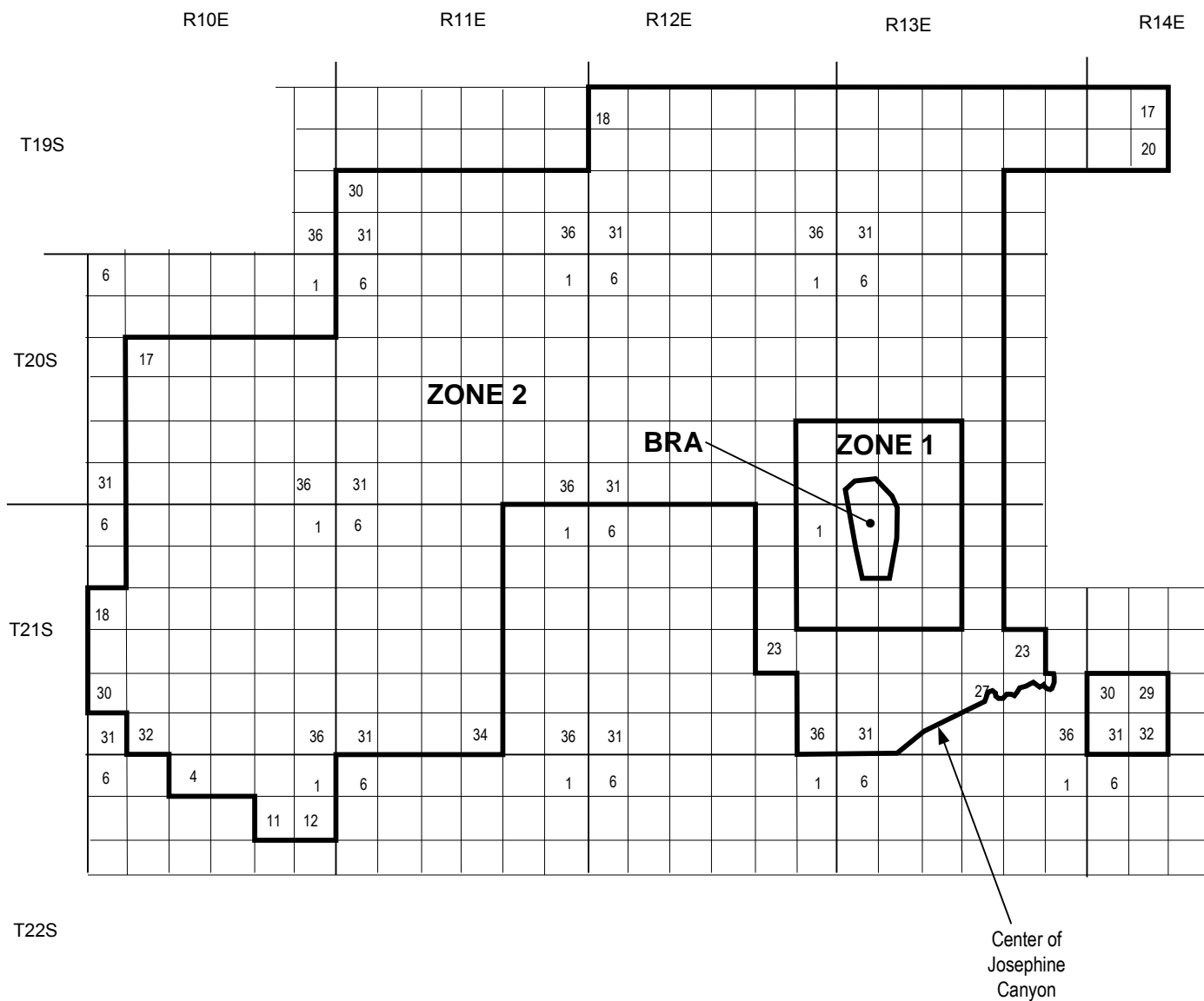
ISSUED: July 30, 2001

BY TERESA WAHLERT, ARIZONA VICE PRESIDENT  
3033 NORTH THIRD STREET, PHOENIX, ARIZONA

EFFECTIVE: August 29, 2001

# QWEST CORPORATION

TUBAC, ARIZONA  
EXCHANGE AREA  
Eleventh Revised Sheet  
Supersedes Tenth Revised Sheet

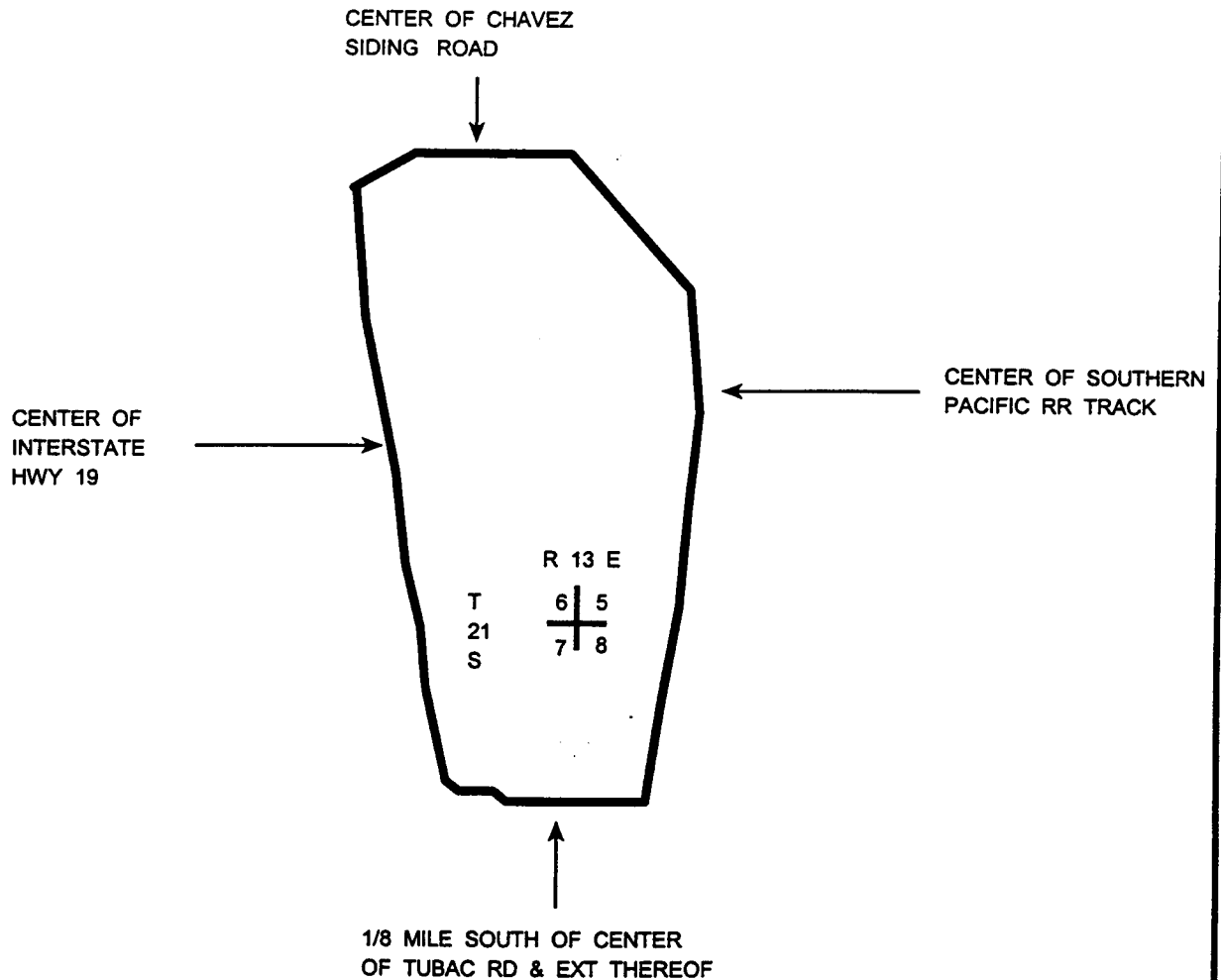




QWEST CORPORATION

ORIGINAL

TUBAC, ARIZONA  
EXCHANGE AREA  
TUBAC BASE RATE AREA  
Second Revised Sheet  
Supersedes First Revised Sheet

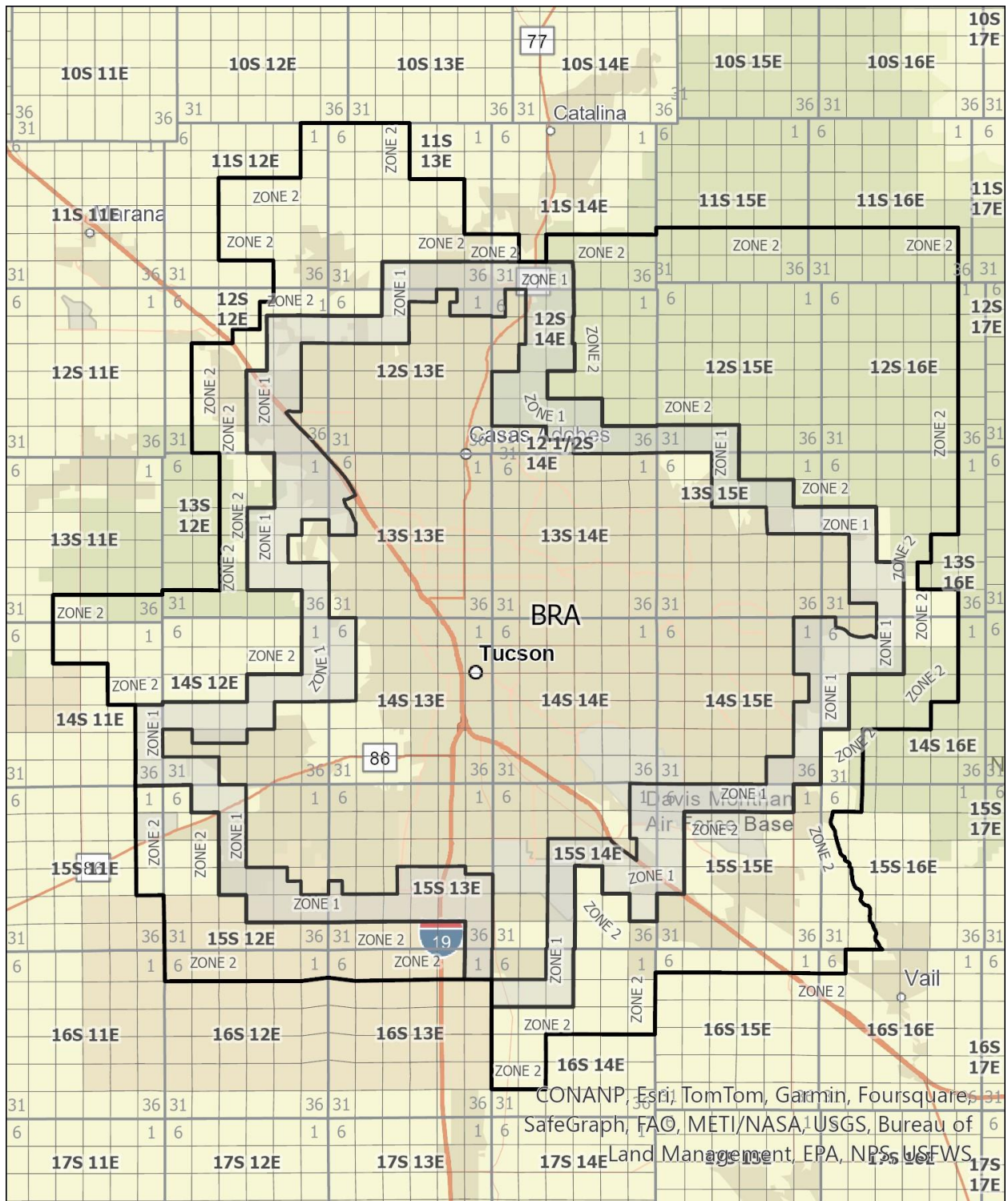


APPROVED FOR FILING  
DECISION #: *62672*

ISSUED: July 30, 2001

BY TERESA WAHLERT, ARIZONA VICE PRESIDENT  
3033 NORTH THIRD STREET, PHOENIX, ARIZONA

EFFECTIVE: August 29, 2001



Issued: 8-20-24

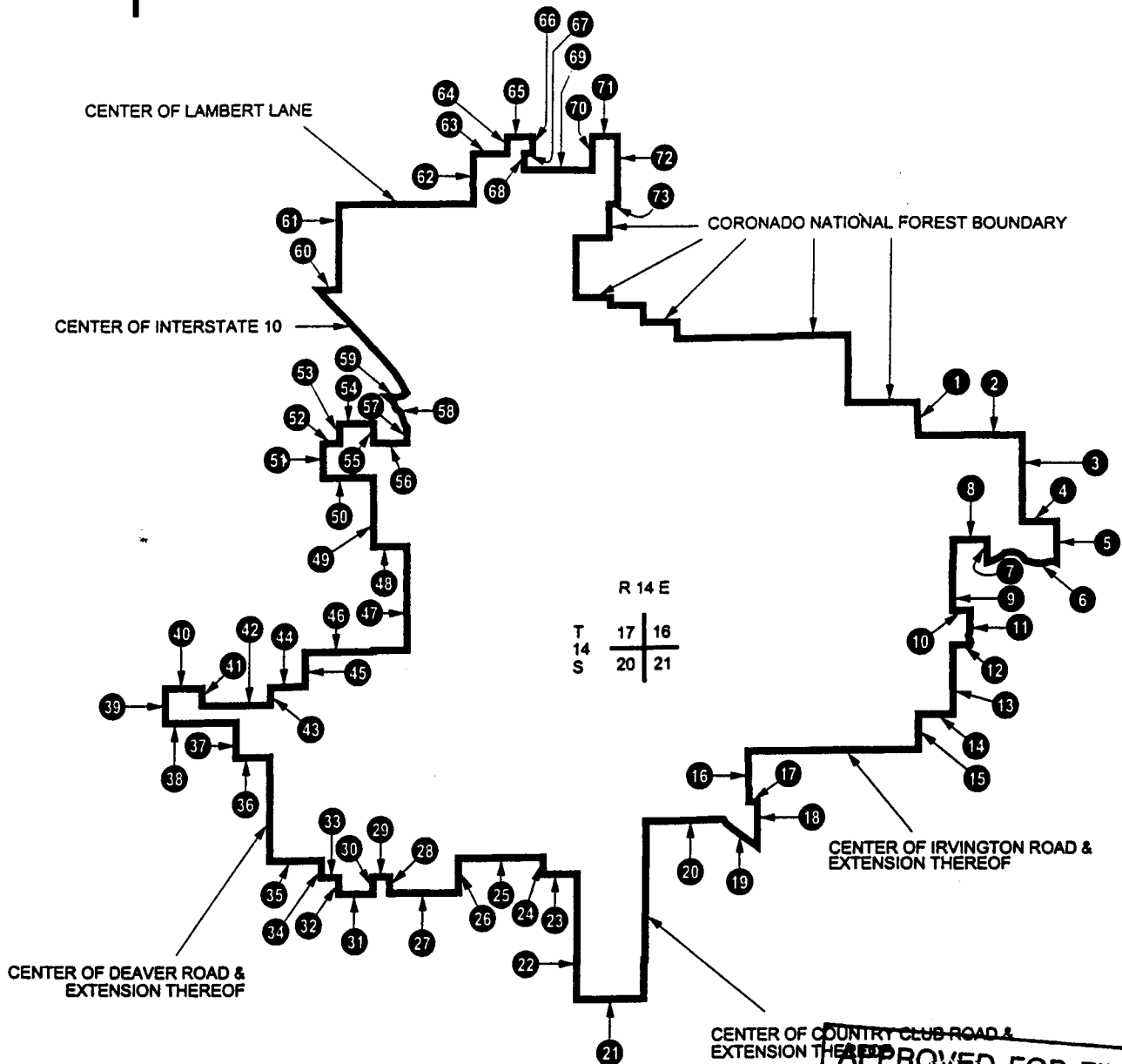
Effective: 10-1-24

AZ2024-12

ORIGINAL



0 1 2 3 4 5  
SCALE IN MILES



APPROVED FOR FILING  
DECISION # 62672

**ORIGINAL**

- |   |  |
|---|--|
| 1 CENTER OF BOWES ROAD & EXTENSION THEREOF        | 38 CENTER OF BOPP ROAD                             |
| 2 CENTER OF SNYDER ROAD                           | 39 WEST LINE OF SECTION 30, T 14 S, R 12 E         |
| 3 CENTER OF SOLDIER TRAIL                         | 40 NORTH LINE OF SECTION 30, T 14 S, R 12 E        |
| 4 1/2 SECTION LINE OF SECTION 32, T 13 S, R 16 E  | 41 EAST LINE OF SECTION 30, T 14 S, R 12 E         |
| 5 CENTER OF WENTWORTH ROAD                        | 42 1/2 SECTION LINE OF 29 & 28, T 14 S, R 12 E     |
| 6 CENTER OF TANQUE VERDE CREEK                    | 43 CENTER OF DEAVER ROAD & EXTENSION THEREOF       |
| 7 CENTER OF MELPOMENE WAY                         | 44 CENTER OF EXTENSION OF 36TH STREET              |
| 8 CENTER OF TANQUE VERDE ROAD                     | 45 EAST LINE OF SECTION 22, T 14 S, R 12 E         |
| 9 CENTER OF HOUGHTON ROAD                         | 46 CENTER OF 22ND STREET & EXTENSION THEREOF       |
| 10 CENTER OF BROADWAY ROAD                        | 47 CENTER OF EL MORAGA DRIVE & EXTENSION THEREOF   |
| 11 330' EAST OF CENTER OF LOS REYES AVENUE        | 48 CENTER OF IRONWOOD HILL ROAD                    |
| 12 CENTER OF 22ND STREET                          | 49 CENTER OF CAMINO DE OESTE                       |
| 13 CENTER OF HOUGHTON ROAD                        | 50 SOUTH LINE OF SECTIONS 23 & 24, T 13 S, R 12 E  |
| 14 CENTER OF ESCALANTE ROAD                       | 51 CENTER EXTENSION OF GERHART ROAD                |
| 15 CENTER OF HARRISON ROAD                        | 52 SOUTH LINE OF SECTION 14, T 13 S, R 12 E        |
| 16 CENTER OF EXTENSION OF CRAYCROFT ROAD          | 53 CENTER OF BLUE BONNET ROAD                      |
| 17 CENTER OF VALENCIA ROAD                        | 54 EXTENSION OF VEREDA DEL COYOTITO                |
| 18 CENTER OF VAN BUREN AVENUE                     | 55 CENTER OF CAMINO DE OESTE                       |
| 19 CENTER OF INTERSTATE 10                        | 56 CENTER OF EL CAMINO DEL CERRO                   |
| 20 CENTER OF VALENCIA ROAD                        | 57 EAST LINE OF SECTION 18, T 13 S, R 13 E         |
| 21 SOUTH LINE OF SECTIONS 6 & 5, T 16 S, R 14 E   | 58 CENTER OF SANTA CRUZ RIVER                      |
| 22 WEST BOUNDARY OF TOHONO O'ODHAM NATION         | 59 CENTER OF RILLITO RIVER                         |
| 23 CENTER & EXTENSION OF TOPOWA DRIVE             | 60 CENTER OF CORTARO FARMS ROAD                    |
| 24 EXTENSION OF 12TH AVENUE                       | 61 CENTER OF BLUE BONNET ROAD                      |
| 25 CENTER OF LOS REALES ROAD                      | 62 CENTER OF LA CHOLLA BOULEVARD                   |
| 26 1/2 MILE EAST OF CARDINAL AVENUE               | 63 CENTER OF GLOVER ROAD                           |
| 27 1 MILE SOUTH OF LOS REALES ROAD                | 64 CENTER OF LA CANADA DRIVE                       |
| 28 CENTER OF SETTLER AVENUE                       | 65 CENTER OF TANGERINE ROAD                        |
| 29 CENTER OF CALLE TORIM                          | 66 3/4 MILE EAST OF LA CANADA DRIVE                |
| 30 EAST LINE OF SECTION 24, T 15 S, R 12 E        | 67 1/2 MILE SOUTH OF TANGERINE ROAD                |
| 31 SOUTH LINE OF SECTION 24, T 15 S, R 12 E       | 68 1/2 MILE EAST OF LA CANADA DRIVE                |
| 32 CENTER OF EXTENSION OF SHERIDAN AVENUE         | 69 CENTER OF NARANJA DRIVE                         |
| 33 1/2 SECTION LINE OF SECTION 23, T 15 S, R 12 E | 70 1/2 SECTION LINE OF SECTION 6, T 12 S, R 14 E   |
| 34 1/2 SECTION LINE OF SECTION 23, T 15 S, R 12 E | 71 NORTH LINES OF SECTIONS 5 & 6, T 12 S, R 14 E   |
| 35 CENTER OF EXTENSION OF LOS REALES ROAD         | 72 1/4 MILE EAST OF SECTIONS 6 & 7, T 12 S, R 14 E |
| 36 EXTENSION OF IRVINGTON ROAD                    | 73 SOUTH LINE OF SECTION 8, T 12 S, R 14 E         |
| 37 100' WEST OF BROKEN SPUR LANE                  |  |

**APPROVED FOR FILING**  
**DECISION #:** 62672

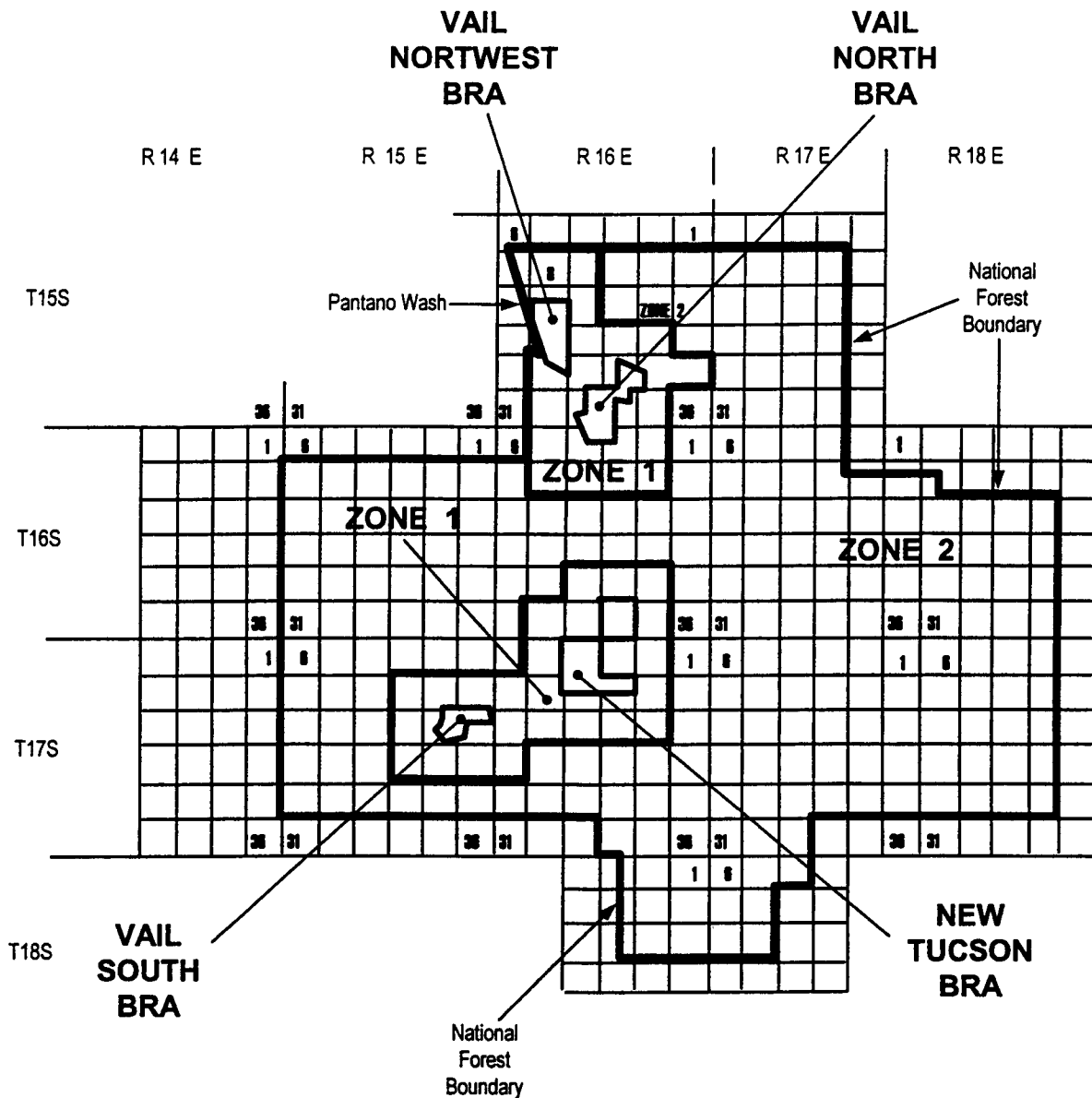
ISSUED: July 30, 2001

EFFECTIVE: AUGUST 29, 2001

BY TERESA WAHLERT, ARIZONA VICE PRESIDENT  
 3033 NORTH THIRD STREET, PHOENIX, ARIZONA

# QWEST CORPORATION ORIGINAL

VAIL, ARIZONA  
EXCHANGE AREA  
Tenth Revised Sheet  
Supersedes Ninth Revised Sheet



APPROVED FOR FILING  
DEC'SION #: 62672

ISSUED: July 30, 2001

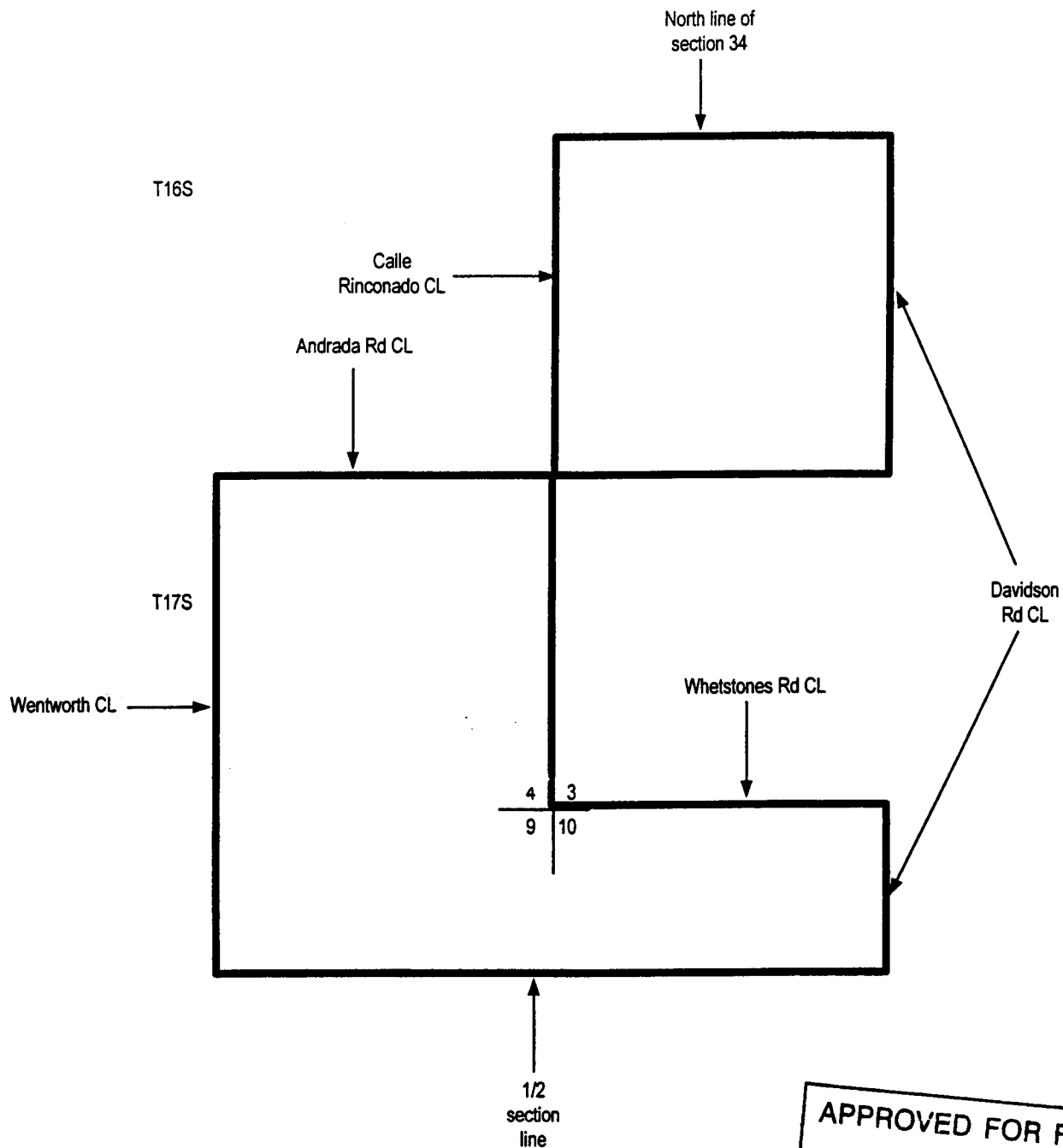
BY TERESA WAHLERT, ARIZONA VICE PRESIDENT  
3033 NORTH THIRD STREET, PHOENIX, ARIZONA

EFFECTIVE: August 29, 2001

QWEST CORPORATION

ORIGINAL

VAIL, ARIZONA  
EXCHANGE AREA  
VAIL NEW TUCSON BASE RATE  
AREA  
First Revised Sheet  
Supersedes Original Revised Sheet



APPROVED FOR FILING  
DECISION #: 62672

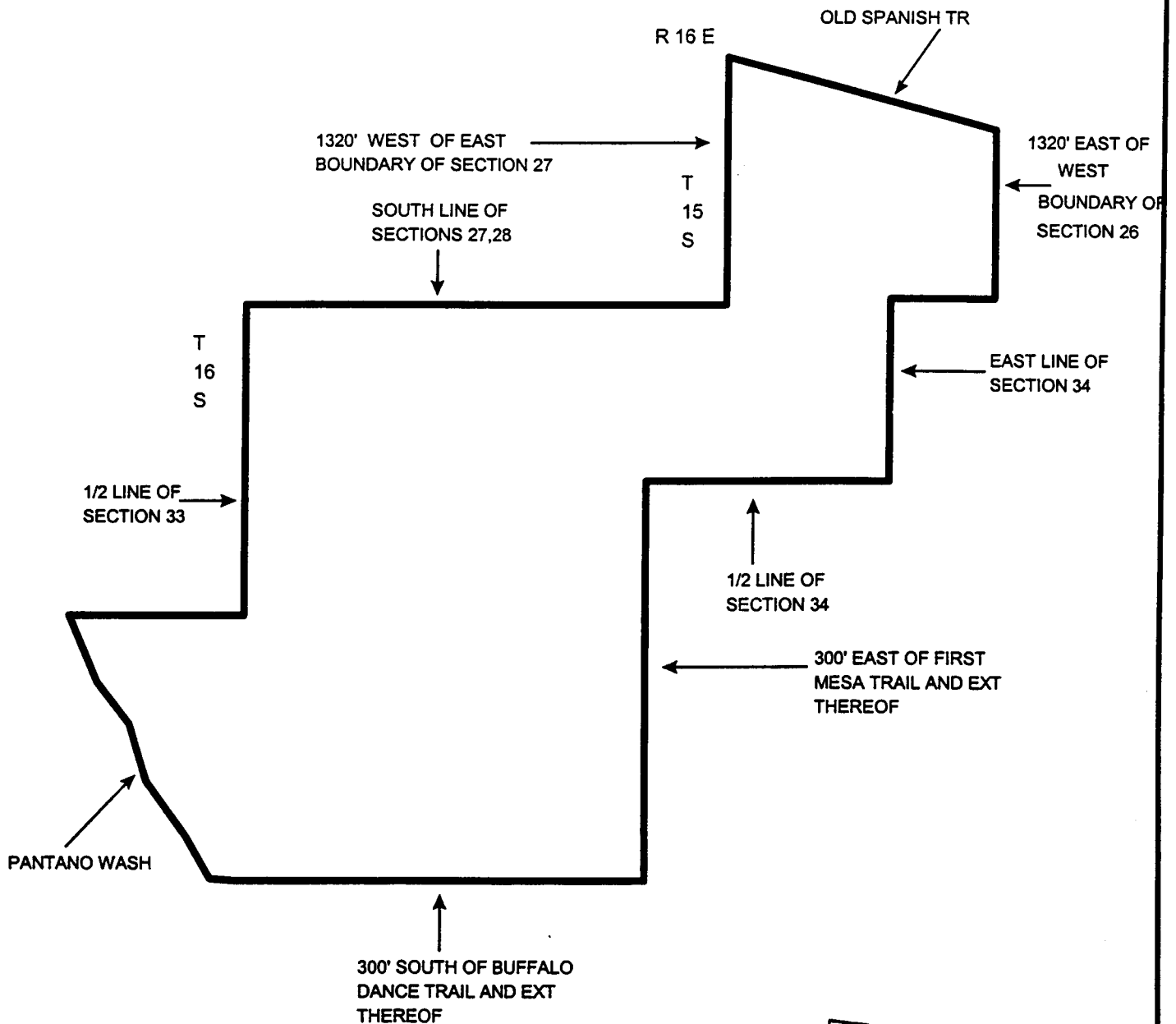
ISSUED: July 30, 2001

BY TERESA WAHLERT, ARIZONA VICE PRESIDENT  
3033 NORTH THIRD STREET, PHOENIX, ARIZONA

EFFECTIVE: August 29, 2001

# QWEST CORPORATION ORIGINAL

VAIL, ARIZONA  
EXCHANGE AREA  
VAIL NORTH BASE RATE AREA  
First Revised Sheet  
Supersedes Original Sheet



APPROVED FOR FILING  
DECISION #: 62672

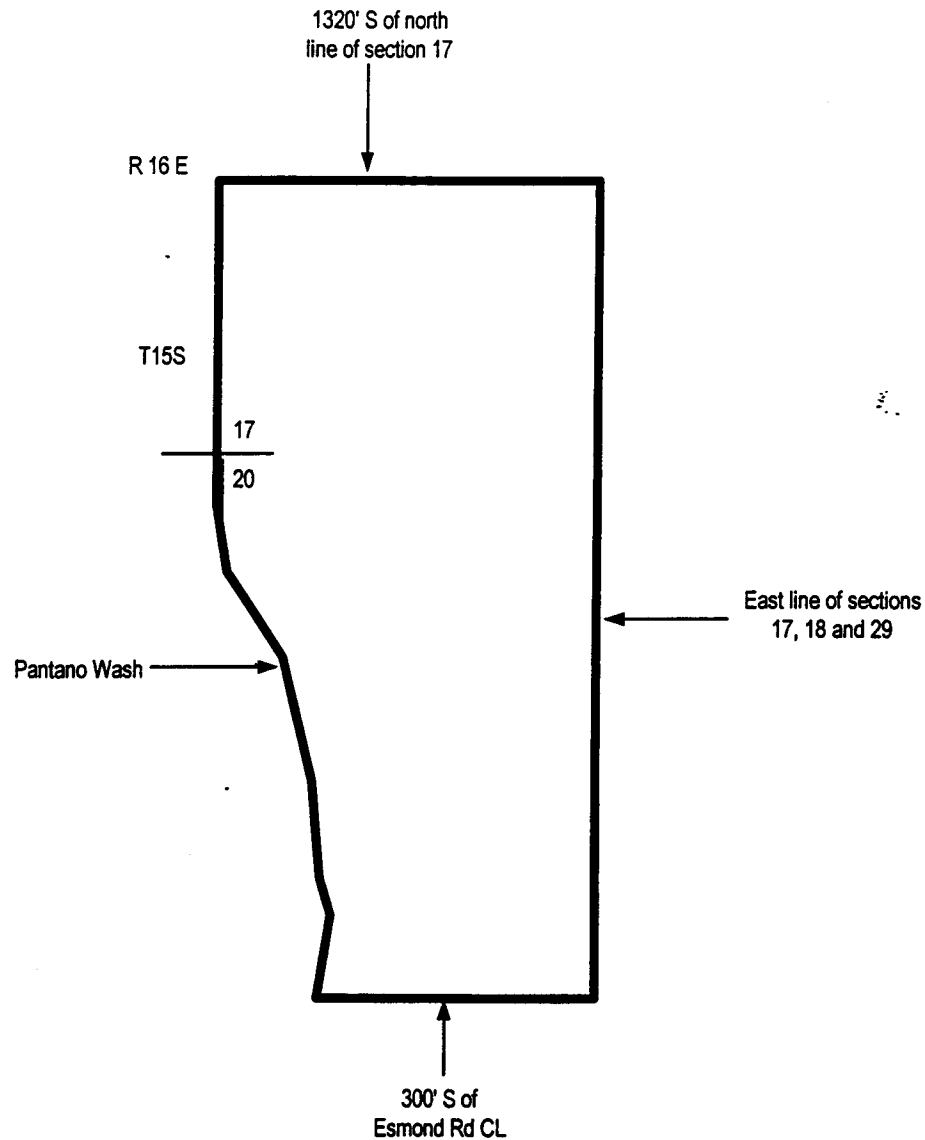
ISSUED: July 30, 2001

BY TERESA WAHLERT, ARIZONA VICE PRESIDENT  
3033 NORTH THIRD STREET, PHOENIX, ARIZONA

EFFECTIVE: August 29, 2001

QWEST CORPORATION **ORIGINAL**

VAIL NORTHWEST, ARIZONA  
EXCHANGE AREA  
VAIL NORTHWEST BASE RATE AREA  
First Revised Sheet  
Supersedes Original Revised Sheet



APPROVED FOR FILING  
DECISION #: *162622*

ISSUED: July 30, 2001

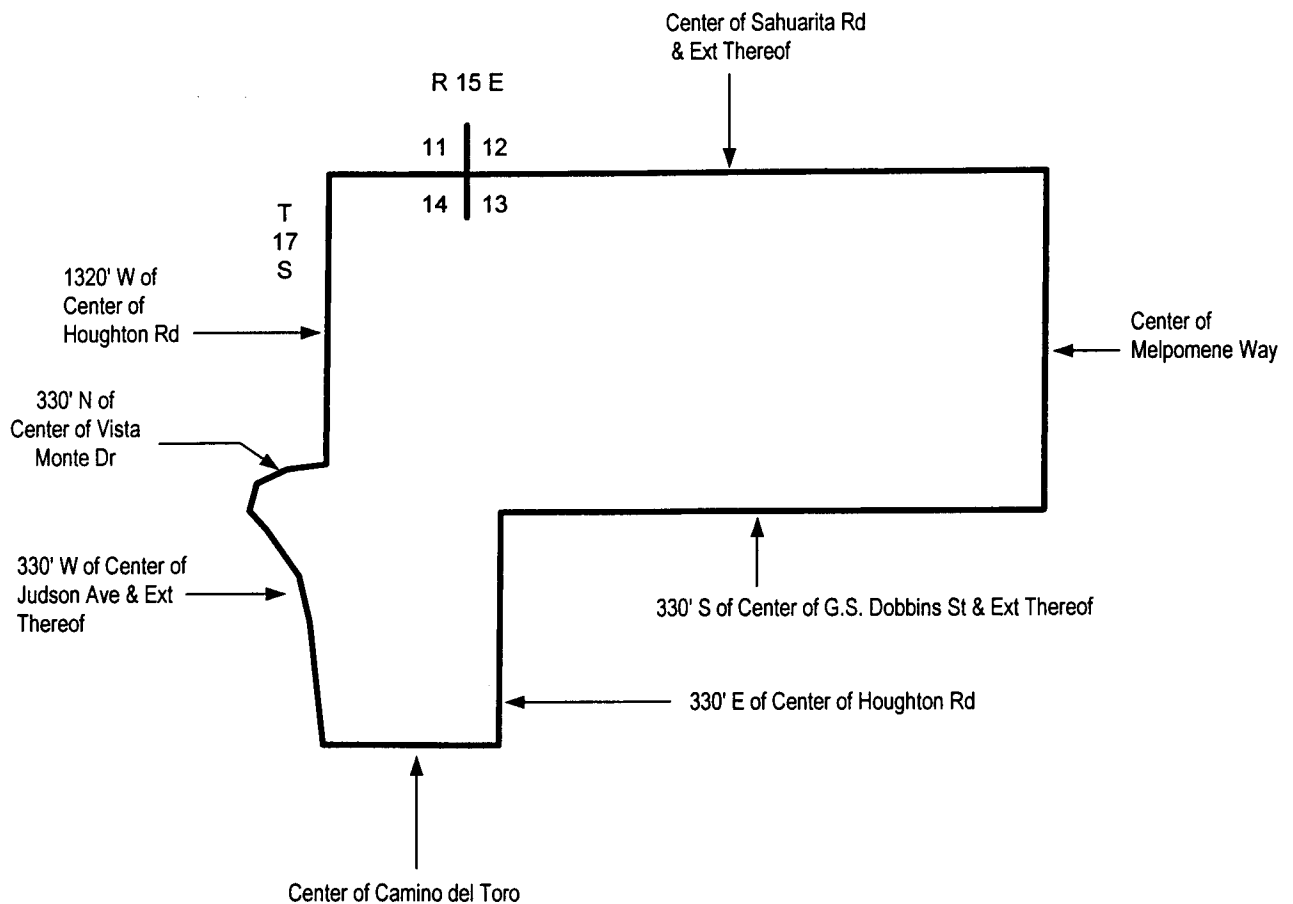
BY TERESA WAHLERT, ARIZONA VICE PRESIDENT  
3033 NORTH THIRD STREET, PHOENIX, ARIZONA

EFFECTIVE: August 29, 2001



**QWEST CORPORATION**

**VAIL, ARIZONA  
EXCHANGE AREA  
Vail South Base Rate Area  
Third Revised Sheet  
Supersedes Second Revised Sheet**

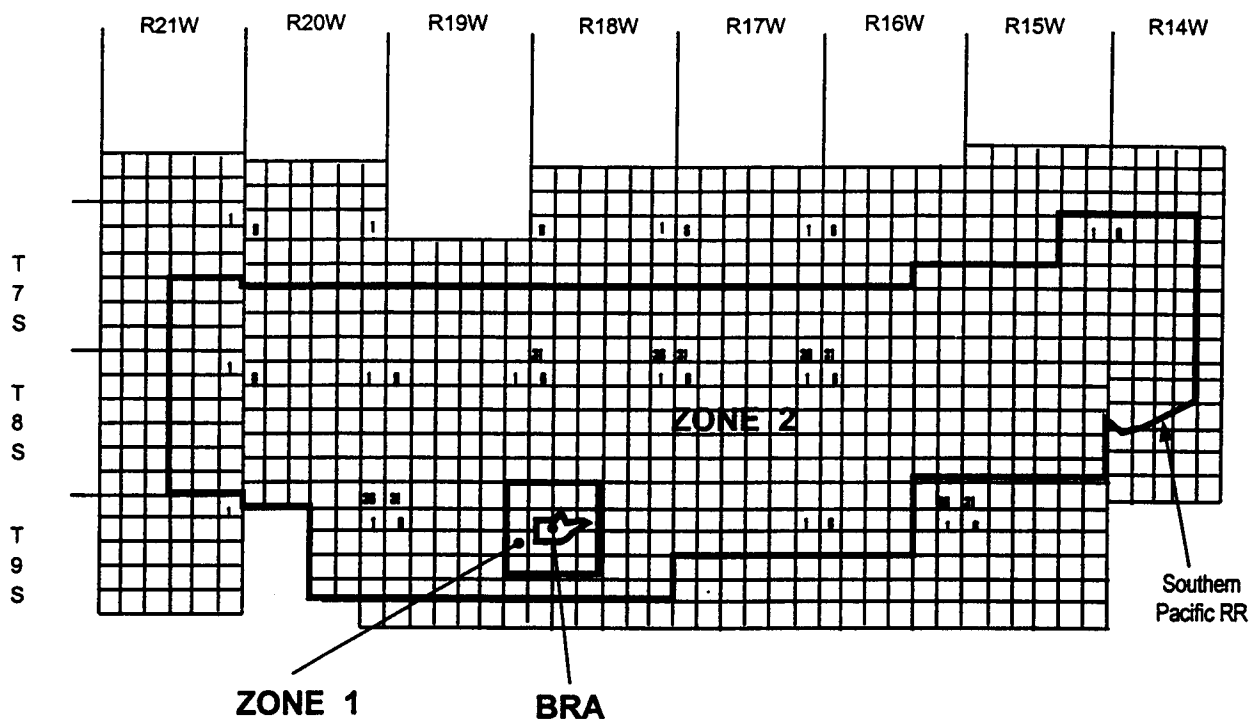


ISSUED: July 30, 2001  
Revised 8-2003

EFFECTIVE: August 29, 2001

# QWEST CORPORATION ORIGINAL

WELLTON, ARIZONA  
EXCHANGE AREA  
Sixth Revised Sheet  
Supersedes Fifth Revised Sheet



APPROVED FOR FILING  
DECISION # 162672

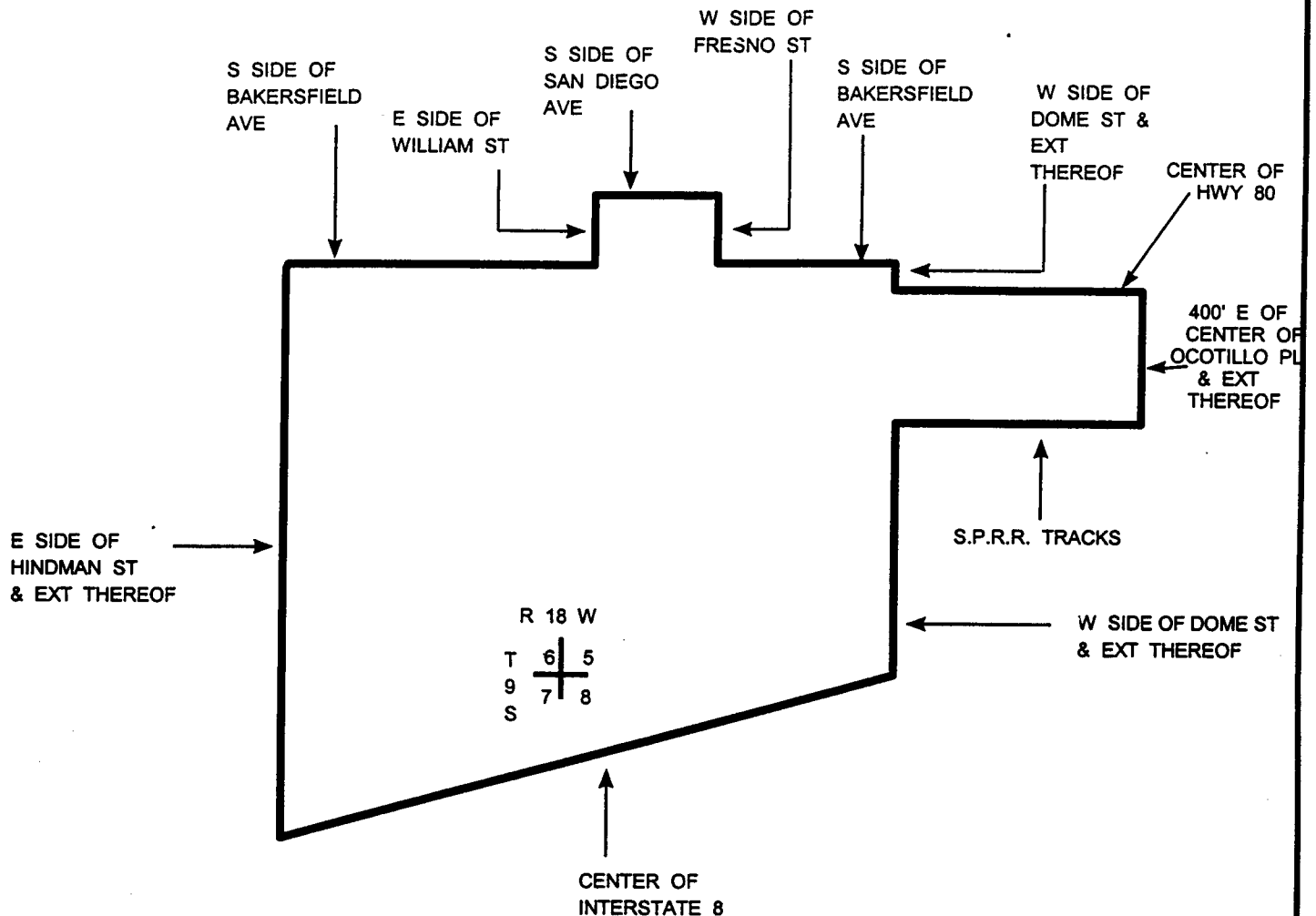
ISSUED: July 30, 2001

BY TERESA WAHLERT, ARIZONA VICE PRESIDENT  
3033 NORTH THIRD STREET, PHOENIX, ARIZONA

EFFECTIVE: August 29, 2001

# QWEST CORPORATION ORIGINAL

WELLTON, ARIZONA  
EXCHANGE AREA  
WELLTON BASE RATE AREA  
Third Revised Sheet  
Supersedes Fourth Revised Sheet



APPROVED FOR FILING  
DECISION #: *62672*

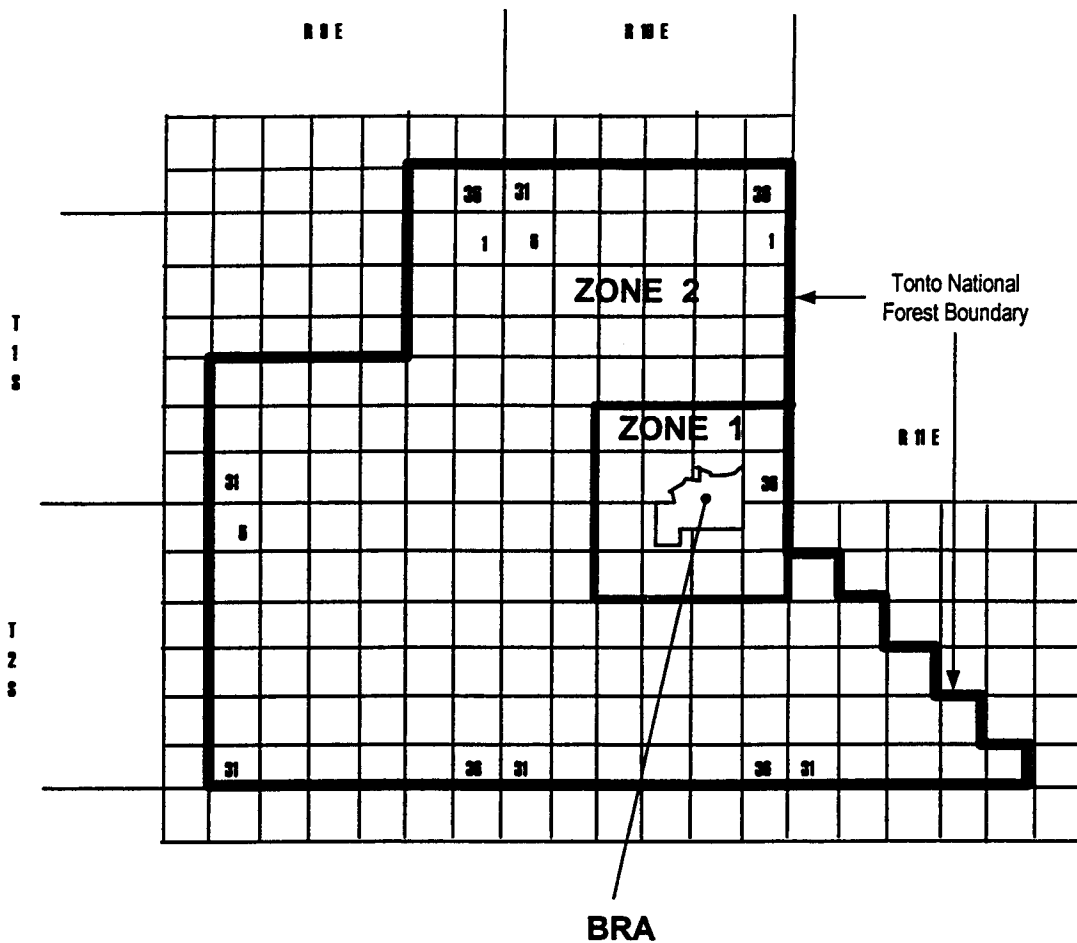
ISSUED: July 30, 2001

BY TERESA WAHLERT, ARIZONA VICE PRESIDENT  
3033 NORTH THIRD STREET, PHOENIX, ARIZONA

EFFECTIVE: August 29, 2001

**QWEST CORPORATION ORIGINAL**

WHITLOW, ARIZONA  
EXCHANGE AREA  
Fourth Revised Sheet  
Supersedes Third Revised Sheet



APPROVED FOR FILING  
DECISION #: 62622

**ISSUED: July 30, 2001**

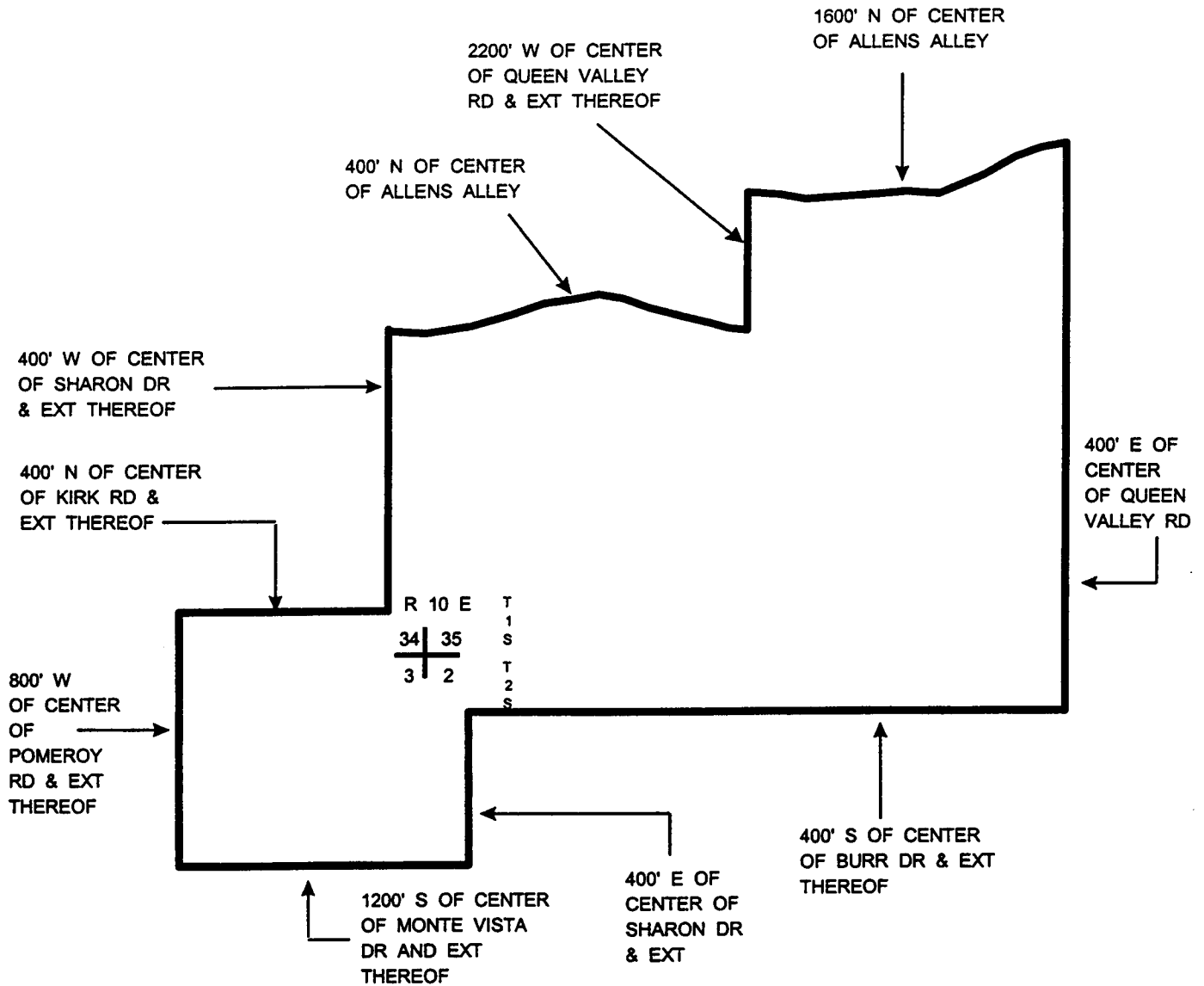
BY TERESA WAHLERT, ARIZONA VICE PRESIDENT  
3033 NORTH THIRD STREET, PHOENIX, ARIZONA

**EFFECTIVE: August 29, 2001**

QWEST CORPORATION

ORIGINAL

WHITLOW, ARIZONA  
EXCHANGE AREA  
WHITLOW BASE RATE AREA  
Second Revised Sheet  
Supersedes First Revised Sheet



APPROVED FOR FILING  
DECISION #: 62672

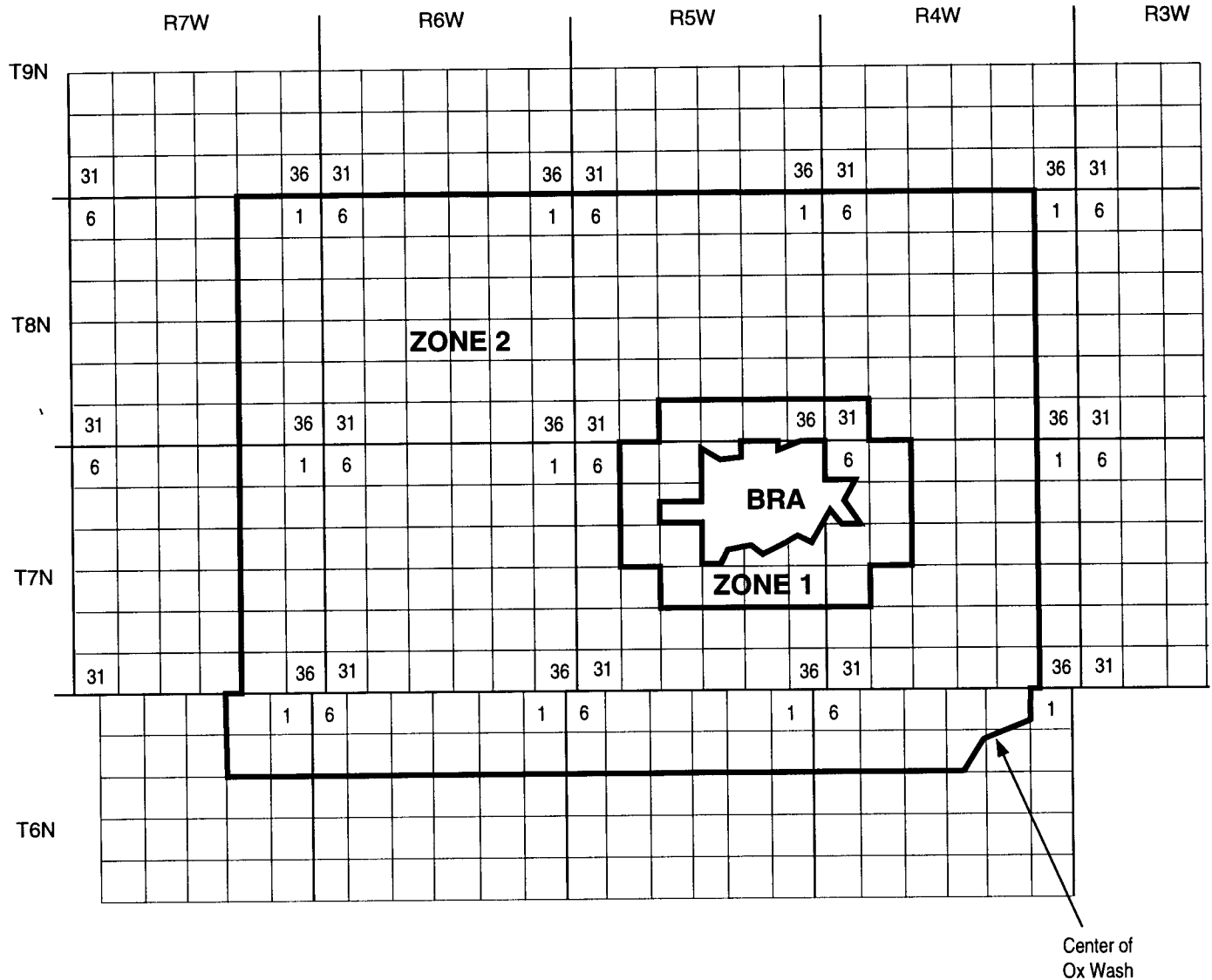
ISSUED: July 30, 2001

BY TERESA WAHLERT, ARIZONA VICE PRESIDENT  
3033 NORTH THIRD STREET, PHOENIX, ARIZONA

EFFECTIVE: August 29, 2001

# QWEST CORPORATION

WICKENBURG, ARIZONA  
EXCHANGE AREA  
Ninth Revised Sheet  
Supersedes Eighth Revised Sheet



ISSUED: July 30, 2001  
Revised 12-2001

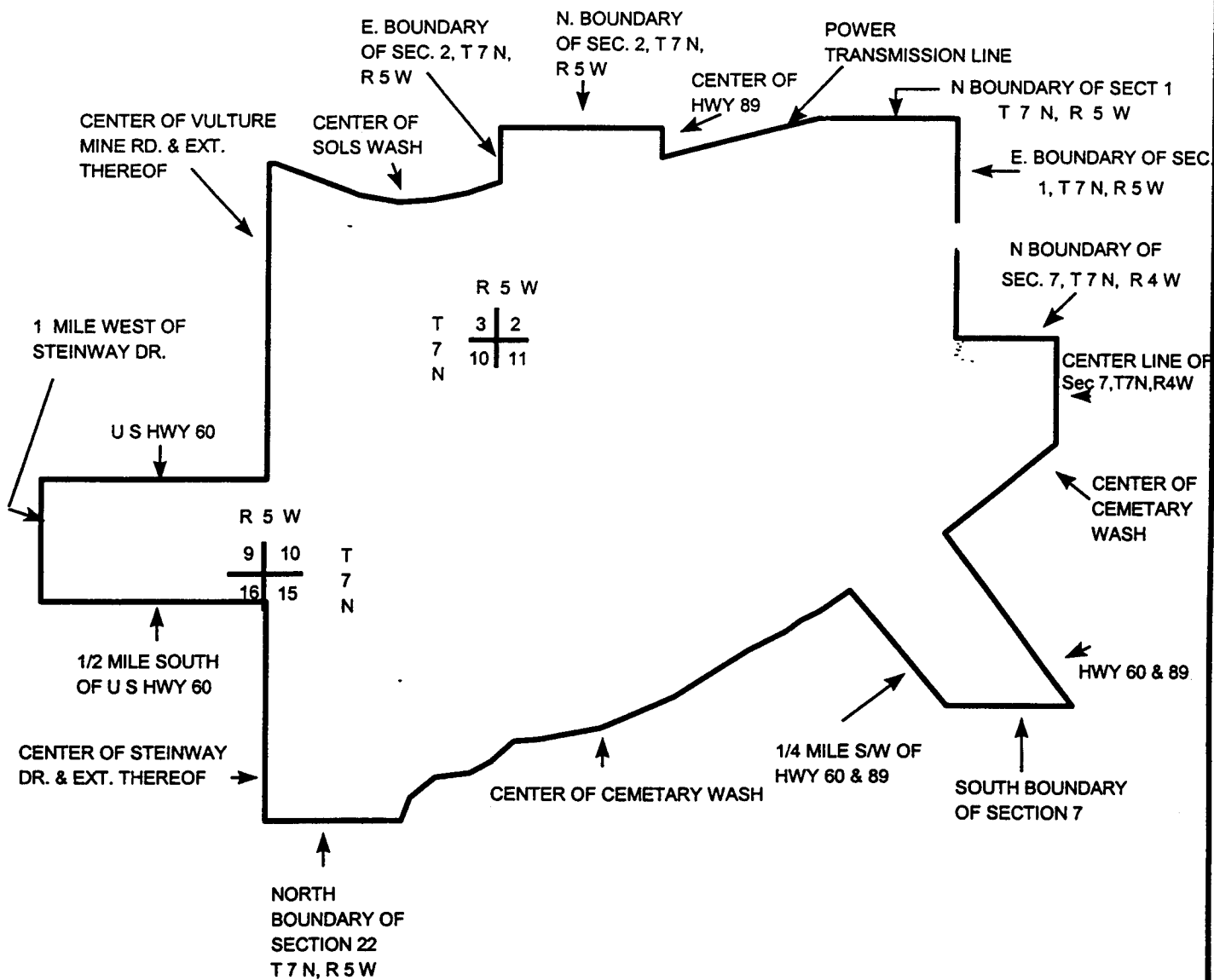
BY TERESA WAHLERT, ARIZONA VICE PRESIDENT  
3033 NORTH THIRD STREET, PHOENIX, ARIZONA

EFFECTIVE: August 29, 2001

QWEST CORPORATION

ORIGINAL

WICKENBURG, ARIZONA  
EXCHANGE AREA  
WICKENBURG BASE RATE AREA  
Seventh Revised Sheet  
Supersedes Sixth Revised Sheet



APPROVED FOR FILING

DECISION #: 62672

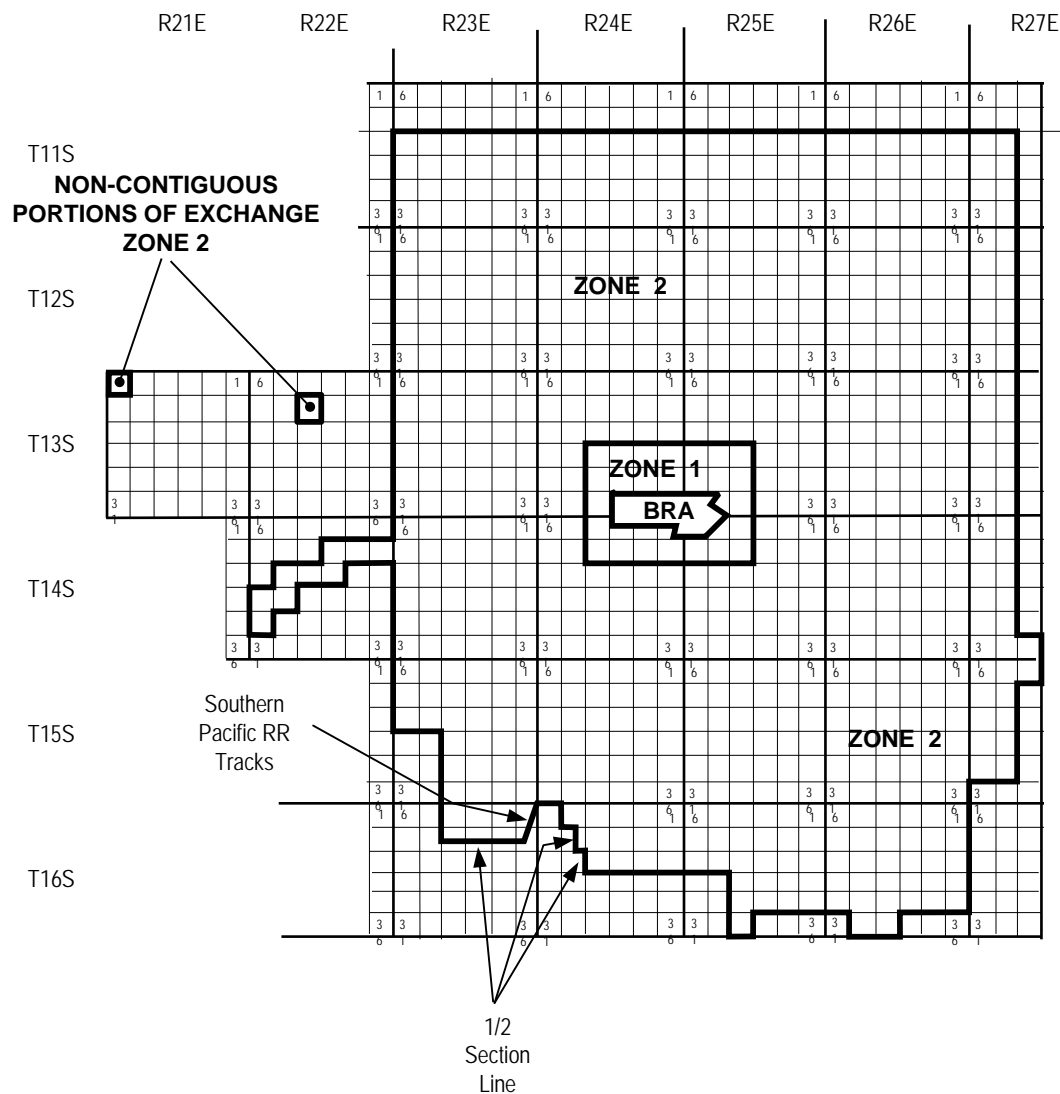
ISSUED: July 30, 2001

BY TERESA WAHLERT, ARIZONA VICE PRESIDENT  
3033 NORTH THIRD STREET, PHOENIX, ARIZONA

EFFECTIVE: August 29, 2001

# QWEST CORPORATION

WILLCOX, ARIZONA  
EXCHANGE AREA  
Eleventh Revised Sheet  
Supersedes Tenth Revised Sheet

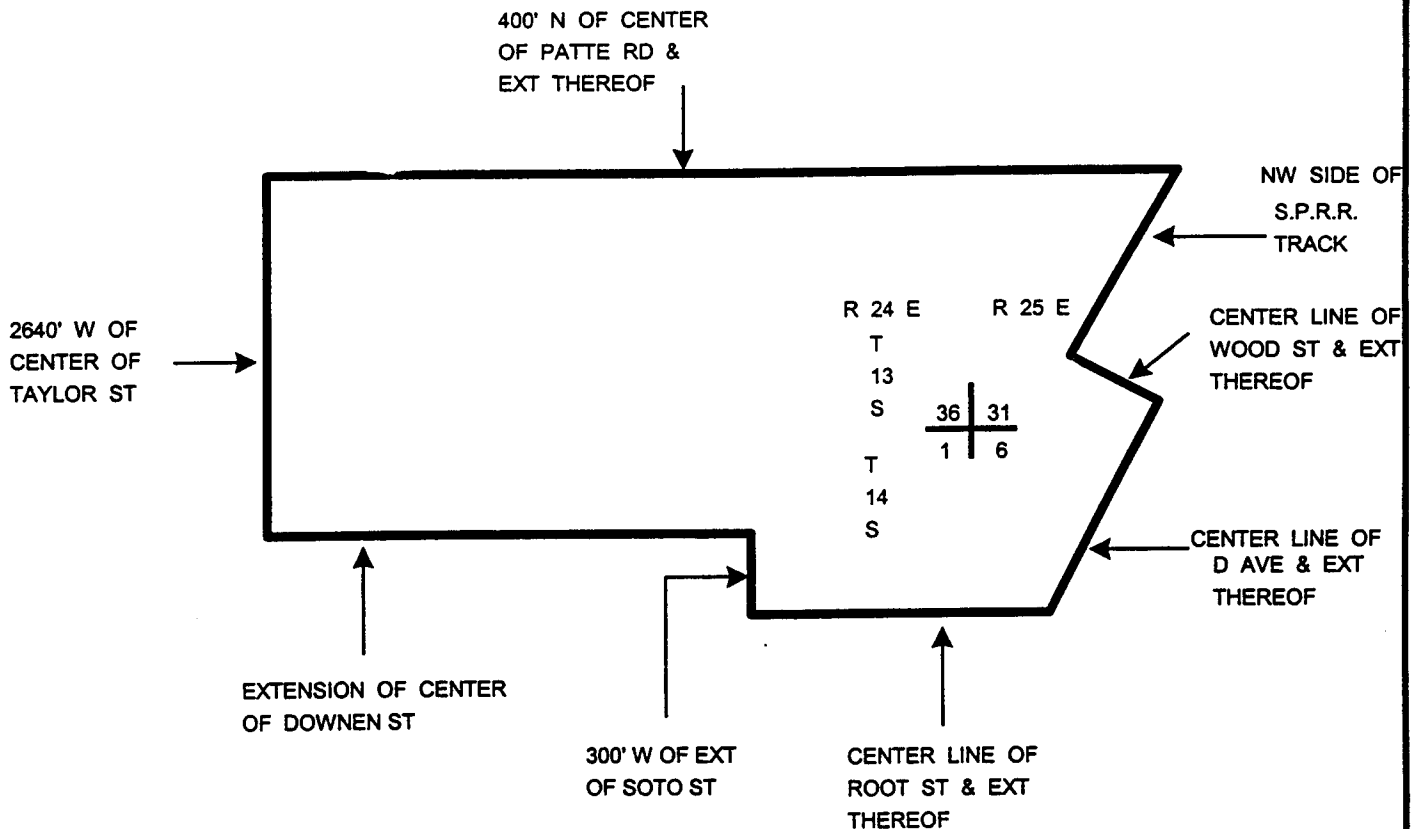




QWEST CORPORATION

ORIGINAL

WILLCOX, ARIZONA  
EXCHANGE AREA  
WILLCOX BASE RATE AREA  
Fourth Revised Sheet  
Supersedes Third Revised Sheet



APPROVED FOR FILING

DECISION #. 62672

ISSUED: July 30, 2001

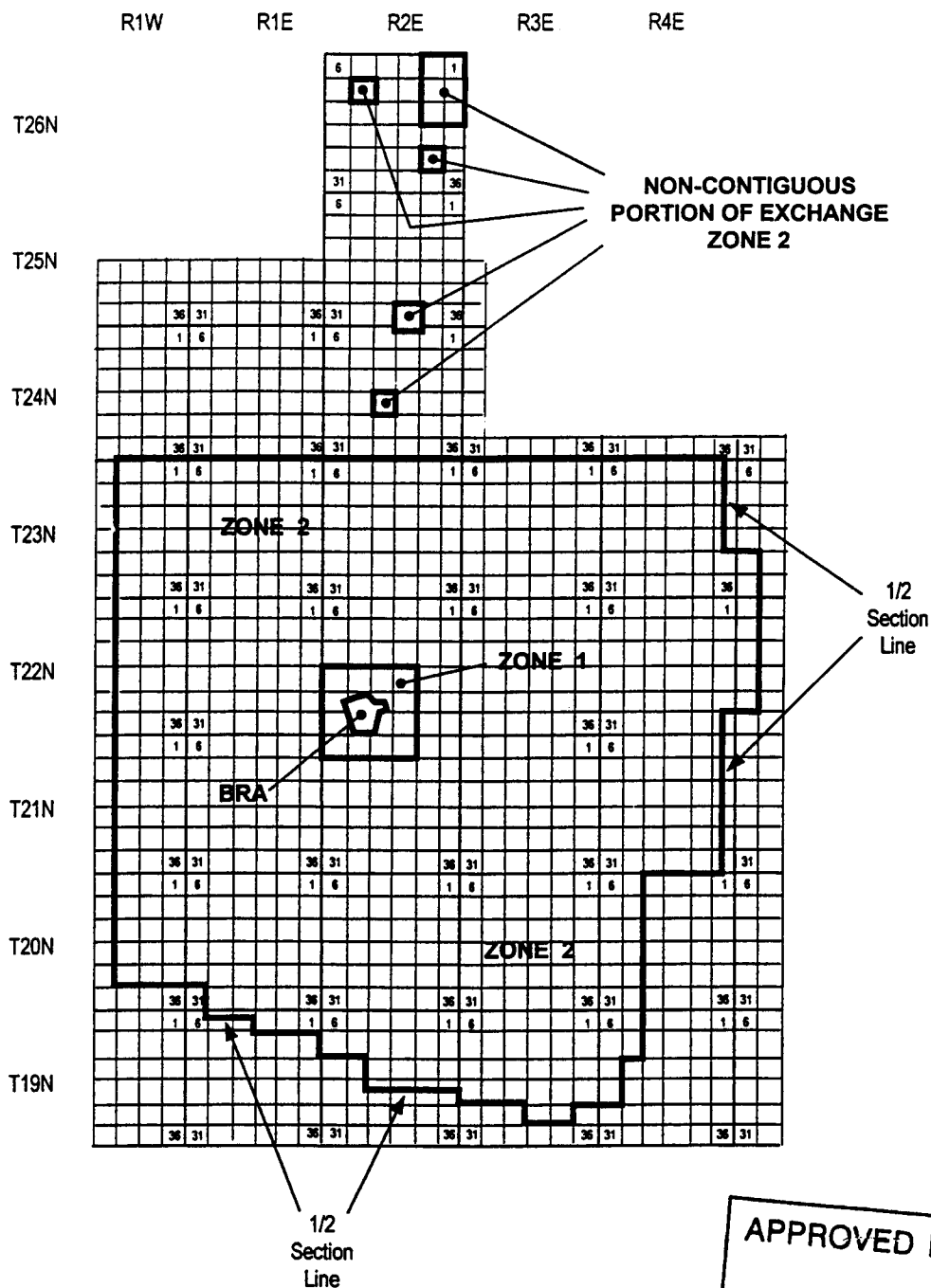
BY TERESA WAHLERT, ARIZONA VICE PRESIDENT  
3033 NORTH THIRD STREET, PHOENIX, ARIZONA

EFFECTIVE: August 29, 2001

QWEST CORPORATION

ORIGINAL

WILLIAMS, ARIZONA  
EXCHANGE AREA  
Eighth Revised Sheet  
Supersedes Seventh Revised Sheet



APPROVED FOR FILING

DECISION #: 68622

ISSUED: July 30, 2001

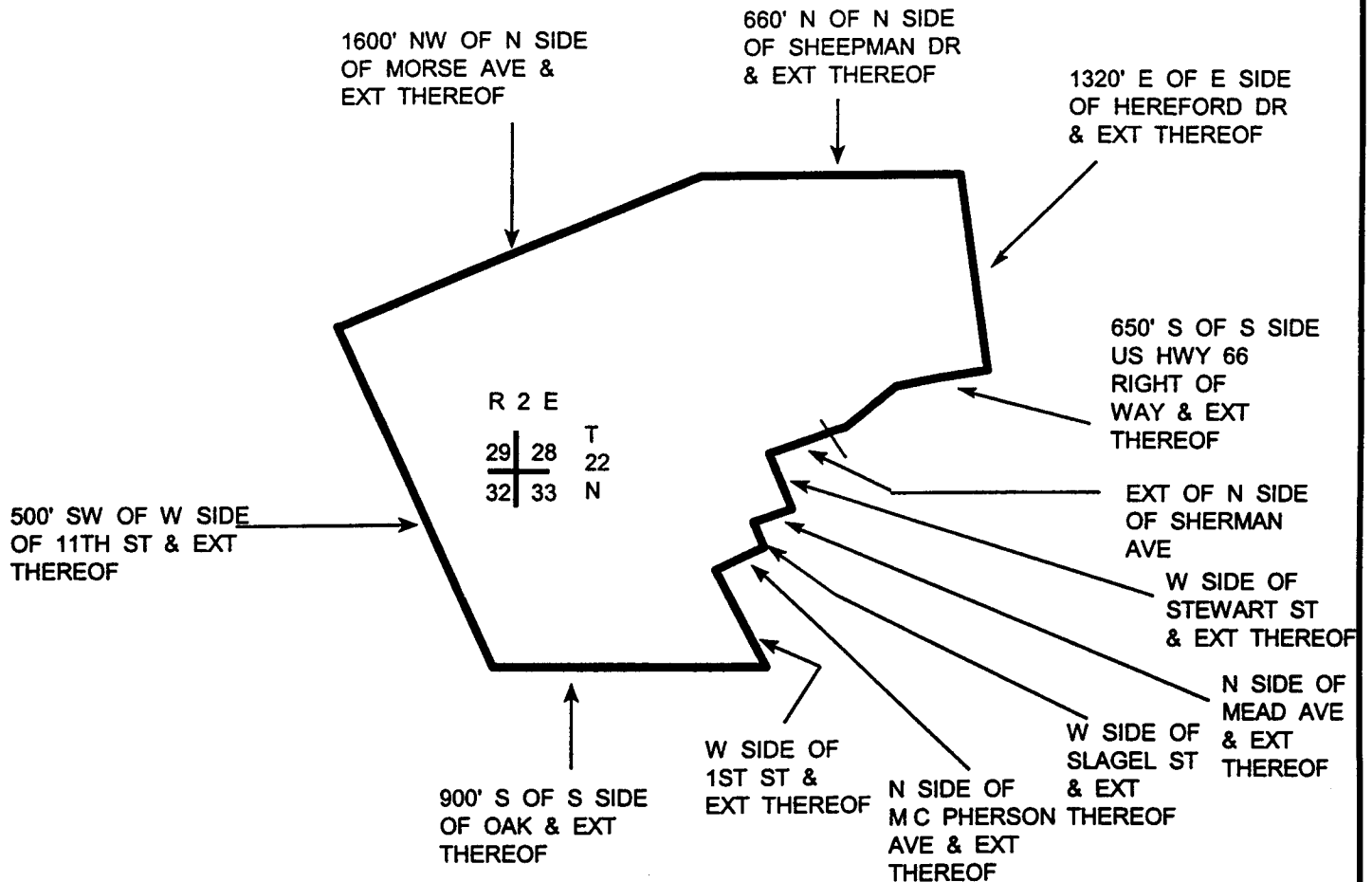
BY TERESA WAHLERT, ARIZONA VICE PRESIDENT  
3033 NORTH THIRD STREET, PHOENIX, ARIZONA

EFFECTIVE: August 29, 2001

QWEST CORPORATION

ORIGINAL

WILLIAMS, ARIZONA  
EXCHANGE AREA  
WILLIAMS BASE RATE AREA  
Third Revised Sheet  
Supersedes Second Revised Sheet



APPROVED FOR FILING

DECISION #: 627622

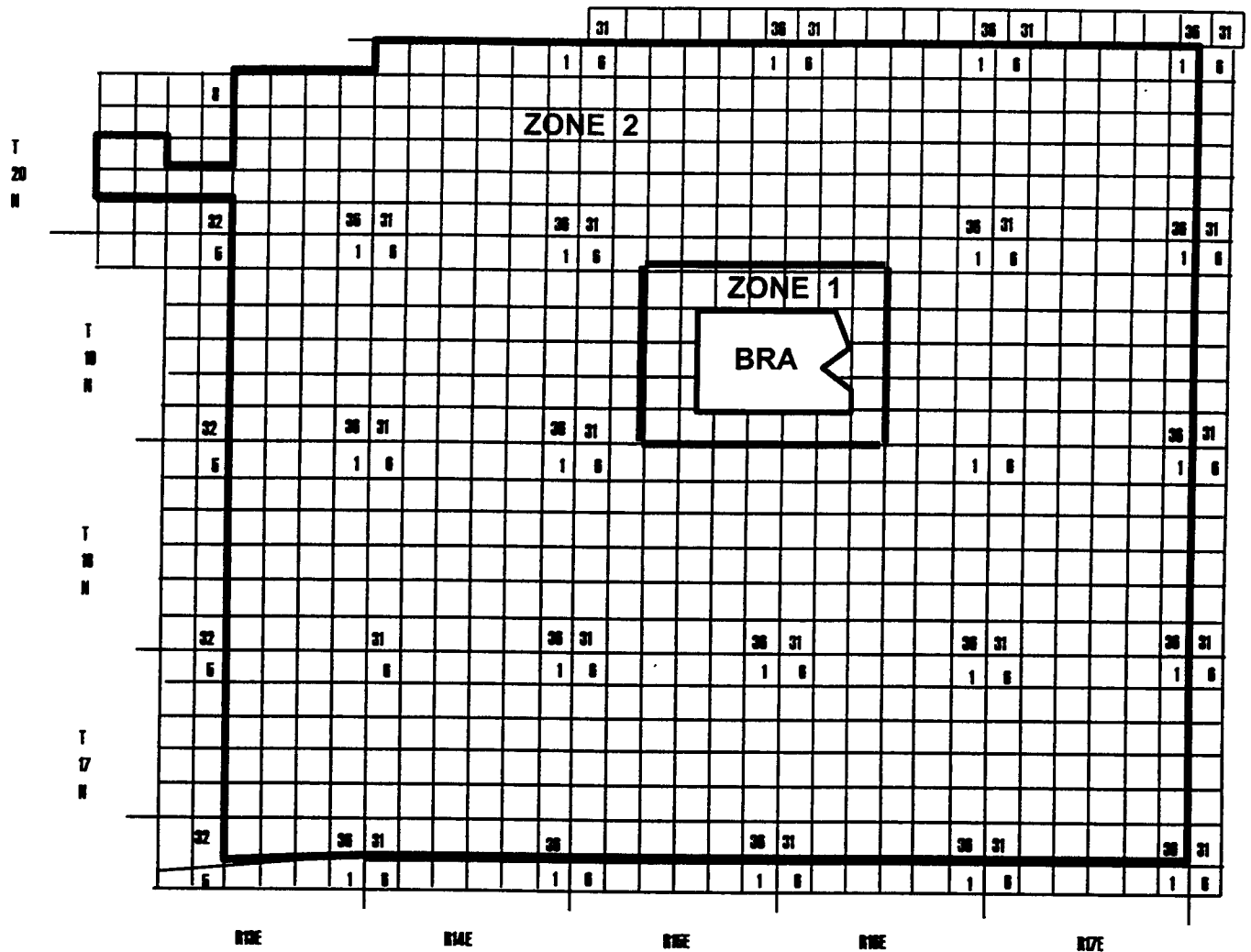
ISSUED: July 30, 2001

BY TERESA WAHLERT, ARIZONA VICE PRESIDENT  
3033 NORTH THIRD STREET, PHOENIX, ARIZONA

EFFECTIVE: August 29, 2001

**QWEST CORPORATION ORIGINAL**

WINSLOW, ARIZONA  
EXCHANGE AREA  
Eighth Revised Sheet  
Seventh Revised Sheet



APPROVED FOR FILING

DECISION #: 62672

**ISSUED: July 30, 2001**

BY TERESA WAHLERT, ARIZONA VICE PRESIDENT  
3033 NORTH THIRD STREET, PHOENIX, ARIZONA

**EFFECTIVE: August 29, 2001**

QWEST CORPORATION

ORIGINAL

WINSLOW, ARIZONA  
EXCHANGE AREA  
WINSLOW BASE RATE AREA  
Sixth Revised Sheet  
Supersedes Fifth Revised Sheet

NORTH BOUNDARY OF SECTIONS 15,  
14, & 13 OF T 19 N, R 15 E AND  
SECTIONS 18 & 17 OF T 19 N, R 16 E.

CENTERLINE OF  
SECTIONS 15,  
22, 27, & 34 OF  
T 19 N, R 15 E



R 16 E  
T 19 N  
19 20  
30 29

WEST BANK  
OF LITTLE  
COLORADO  
RIVER

1320 FT. SOUTH OF SOUTH BOUNDARY  
OF SECTIONS 27, 26, & 25, OF T 19 N,  
R 15 E, AND SECTIONS 29 & 30 OF  
T 19 N, R 16 E.

APPROVED FOR FILING

DECISION #: 12672

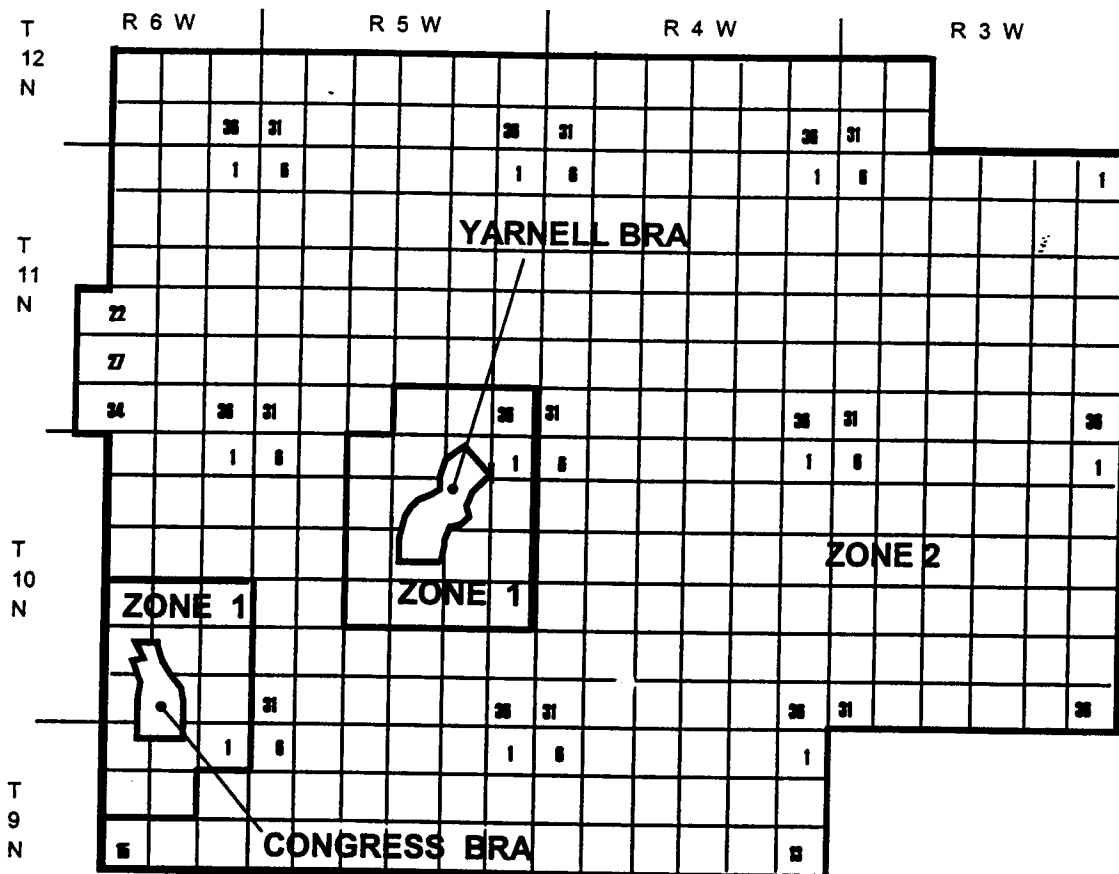
ISSUED: July 30, 2001

BY TERESA WAHLERT, ARIZONA VICE PRESIDENT  
3033 NORTH THIRD STREET, PHOENIX, ARIZONA

EFFECTIVE: August 29, 2001

QWEST CORPORATION ORIGINAL

YARNELL, ARIZONA  
EXCHANGE AREA  
Seventh Revised Sheet  
Supersedes Sixth Revised Sheet



APPROVED FOR FILING  
DECISION #: 62672

ISSUED: July 30, 2001

BY TERESA WAHLERT, ARIZONA VICE PRESIDENT  
3033 NORTH THIRD STREET, PHOENIX, ARIZONA

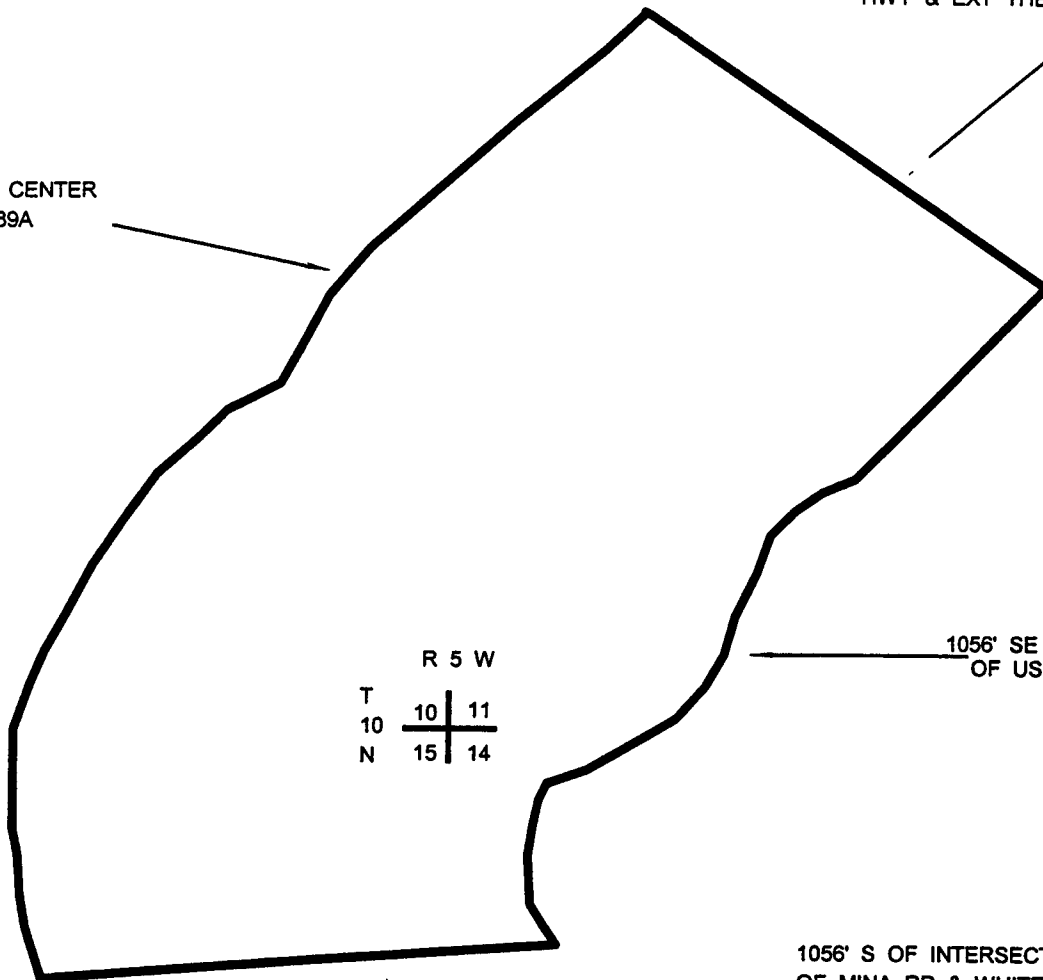
EFFECTIVE: August 29, 2001

QWEST CORPORATION **ORIGINAL**

YARNELL, ARIZONA  
EXCHANGE AREA  
YARNELL BASE RATE AREA  
Fourth Revised Sheet  
Supersedes Third Revised Sheet

4200' NW OF CENTER  
OF 72 HWY 89A

1584' (3/10 MILE) NW OF  
INTERSECTION OF GOLD  
WAY RD AND WHITE SPAR  
HWY & EXT THEREOF



R 5 W  
T 10  
N 15

10	11
15	14

1056' SE OF CENTER  
OF US HWY 89A

1056' S OF INTERSECTION  
OF MINA RD & WHITE SPAR  
HWY & EXT THEREOF

APPROVED FOR FILING  
DECISION #: 62672

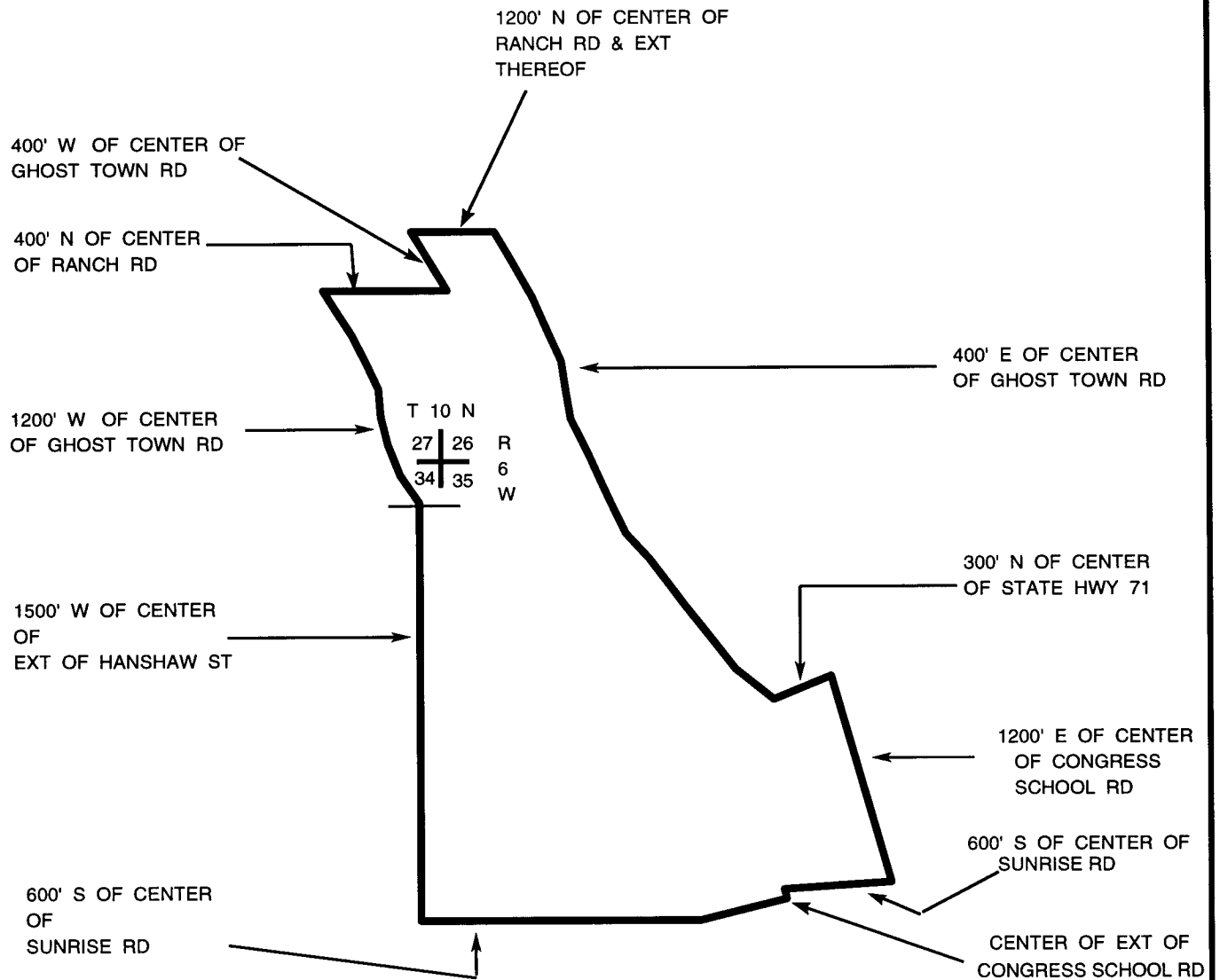
ISSUED: July 30, 2001

BY TERESA WAHLERT, ARIZONA VICE PRESIDENT  
3033 NORTH THIRD STREET, PHOENIX, ARIZONA

EFFECTIVE: August 29, 2001

# QWEST CORPORATION

YARNELL, ARIZONA  
EXCHANGE AREA  
CONGRESS BASE RATE AREA  
Second Revised Sheet  
Supersedes First Revised Sheet



ISSUED: July 30, 2001  
Revised 12-2001

BY TERESA WAHLERT, ARIZONA VICE PRESIDENT  
3033 NORTH THIRD STREET, PHOENIX, ARIZONA

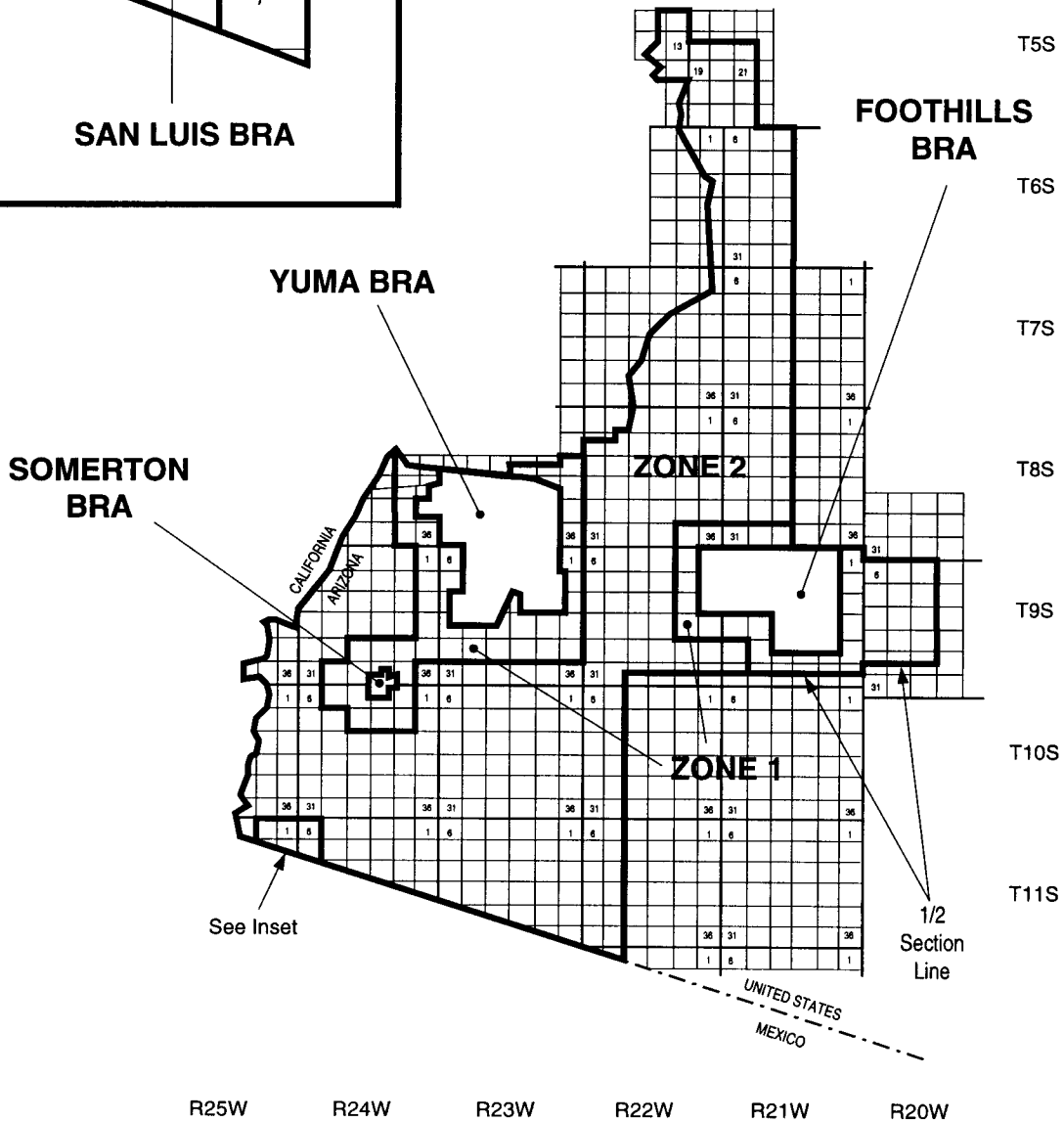
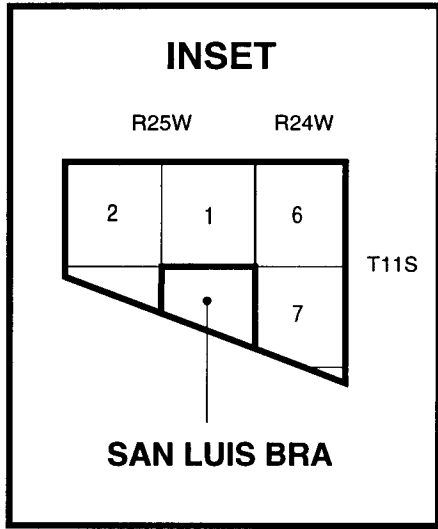
EFFECTIVE: August 29, 2001



# QWEST CORPORATION

YUMA, ARIZONA  
EXCHANGE AREA

Twenty-eighth Revised Sheet  
Supersedes Twenty-seventh Revised Sheet



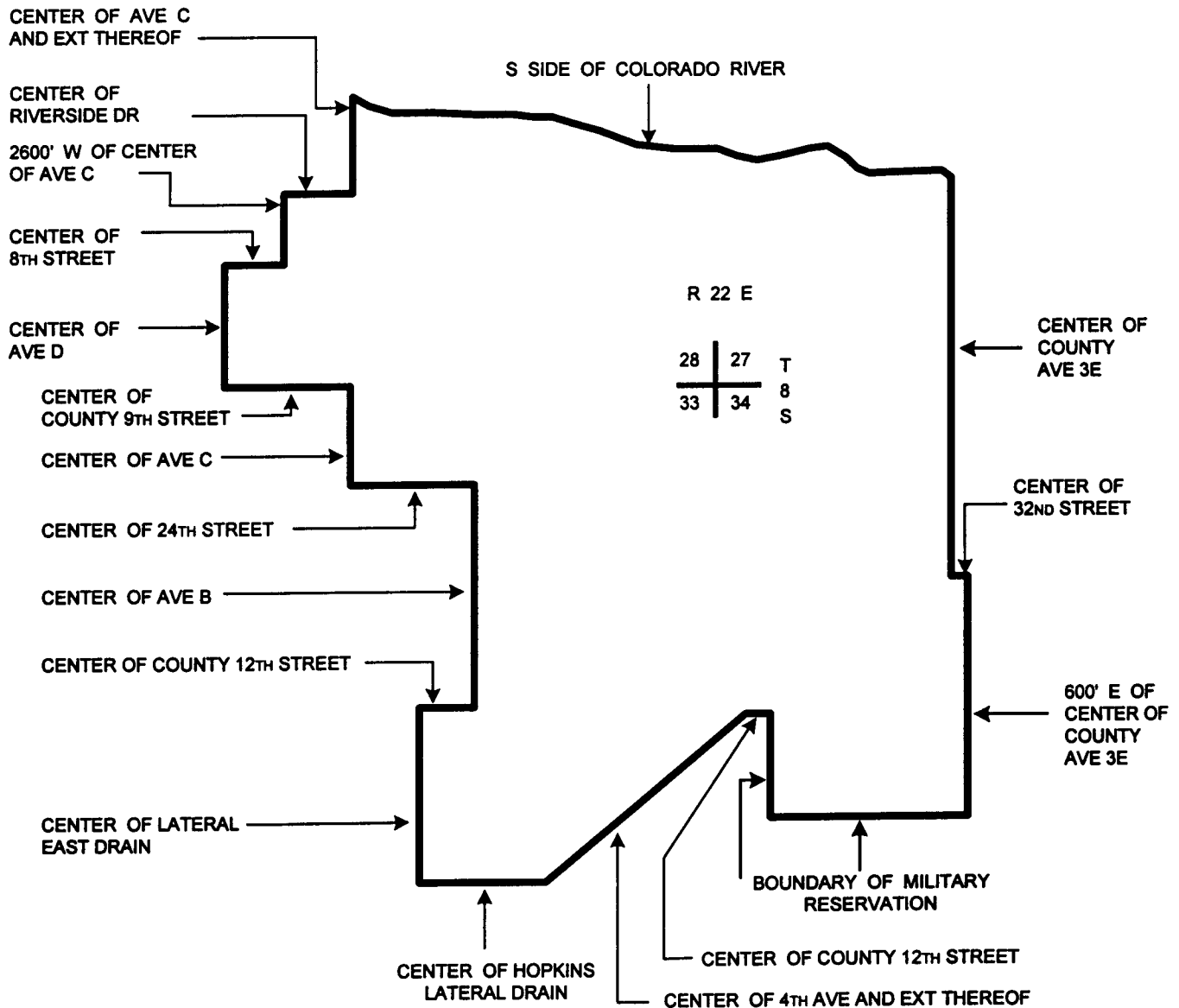
ISSUED: July 30, 2001  
Revised 12-2001

BY TERESA WAHLERT, ARIZONA VICE PRESIDENT  
3033 NORTH THIRD STREET, PHOENIX, ARIZONA

EFFECTIVE: August 29, 2001

# QWEST CORPORATION

YUMA, ARIZONA  
EXCHANGE AREA  
YUMA BASE RATE AREA  
Eighth Revised Sheet  
Supersedes Seventh Revised Sheet



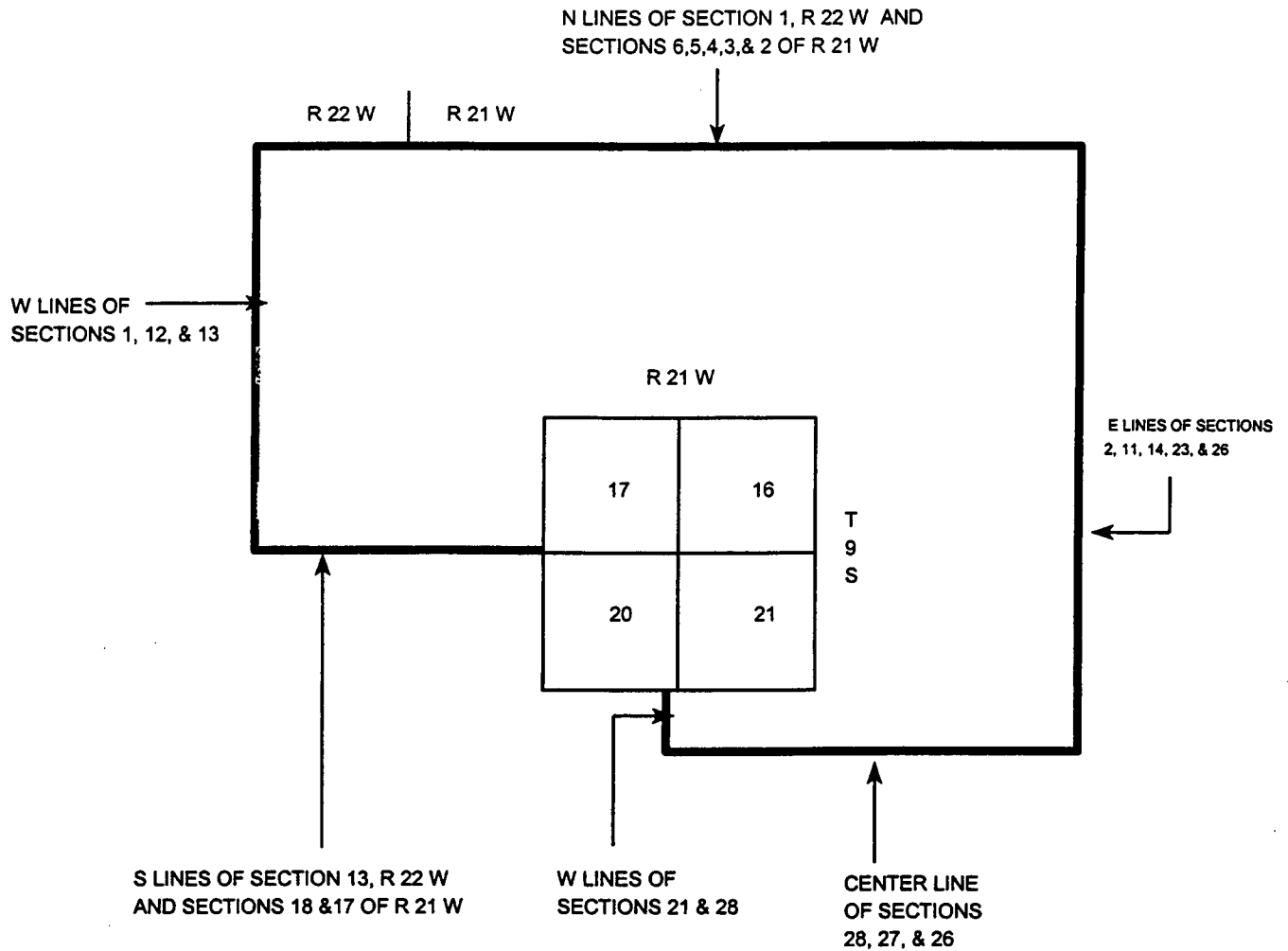
ISSUED: July 30, 2001  
Revised 7-2003

EFFECTIVE: August 29, 2001

QWEST CORPORATION

ORIGINAL

YUMA, ARIZONA  
EXCHANGE AREA  
FOOTHILLS BASE RATE AREA  
First Revised Sheet  
Supersedes Original Sheet



APPROVED FOR FILING

DECISION #: 62672

ISSUED: July 30, 2001

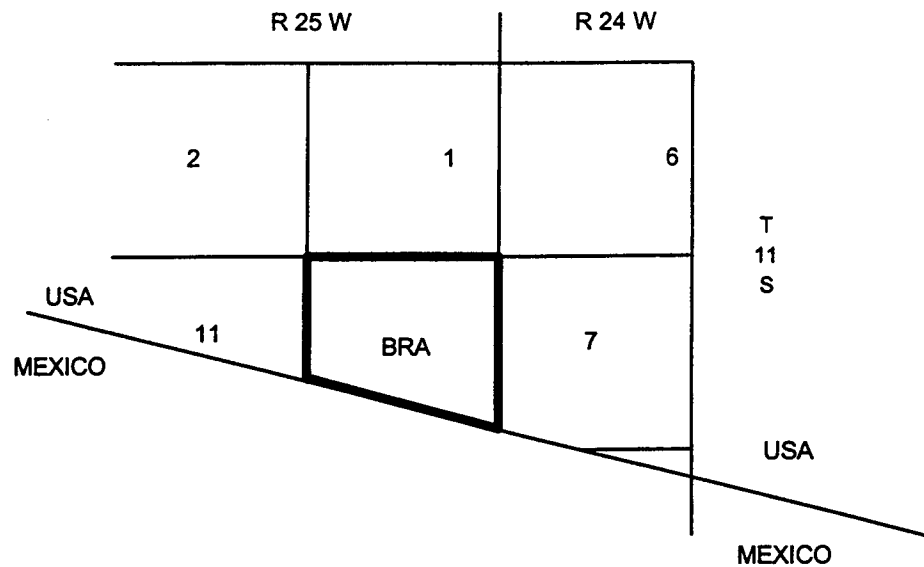
BY TERESA WAHLERT, ARIZONA VICE PRESIDENT  
3033 NORTH THIRD STREET, PHOENIX, ARIZONA

EFFECTIVE: August 29, 2001

QWEST CORPORATION

ORIGINAL

YUMA, ARIZONA  
EXCHANGE AREA  
SAN LUIS BASE RATE AREA  
First Revised Sheet  
Supersedes Original Sheet



APPROVED FOR FILING  
DECISION #: 62672

ISSUED: July 30, 2001

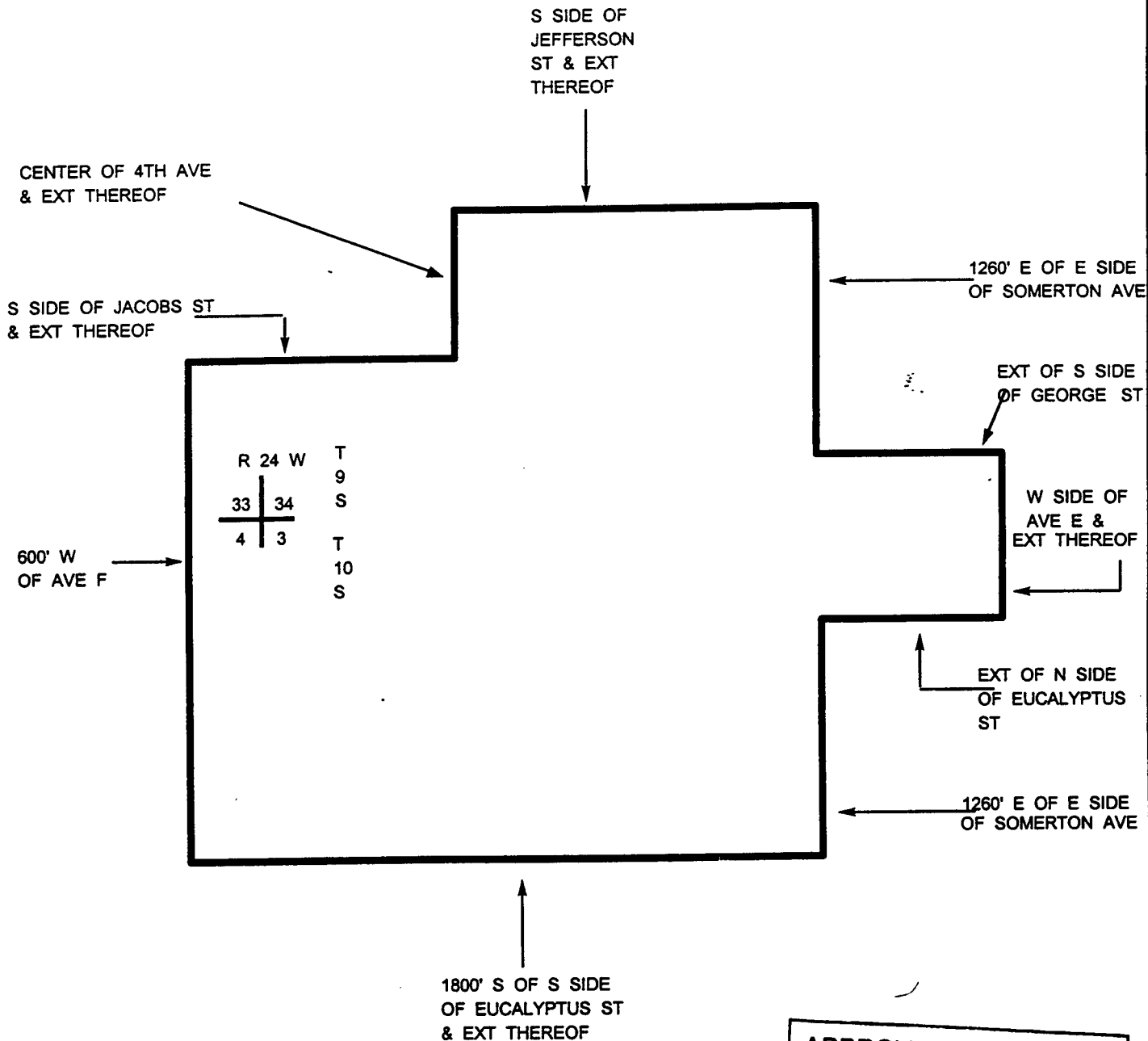
BY TERESA WAHLERT, ARIZONA VICE PRESIDENT  
3033 NORTH THIRD STREET, PHOENIX, ARIZONA

EFFECTIVE: August 29, 2001

QWEST CORPORATION

ORIGINAL

YUMA, ARIZONA  
EXCHANGE AREA  
SOMERTON BASE RATE AREA  
Fifth Revised Sheet  
Supersedes Fourth Revised Sheet



APPROVED FOR FILING  
DECISION #: *62672*

ISSUED: July 30, 2001

BY TERESA WAHLERT, ARIZONA VICE PRESIDENT  
3033 NORTH THIRD STREET, PHOENIX, ARIZONA

EFFECTIVE: August 29, 2001